


**PEMBUATAN *STORY MAP* KERAJAAN MATARAM ISLAM  
SAMPAI TERBENTUKNYA KASULTANAN YOGYAKARTA  
DENGAN VISUALISASI FOTO SFERIS 360°**

**SKRIPSI**



**Oleh:**

**IGNATIUS IVAN RIZKY MARCELINO**

**NIM: 17/413602/TK/46042**

**PROGRAM STUDI SARJANA TEKNIK GEODESI**

**DEPARTEMEN TEKNIK GEODESI**

**FAKULTAS TEKNIK**


**UNIVERSITAS GADJAH MADA**

**YOGYAKARTA**

**2021**

# **STORY MAP DEVELOPMENT OF KERAJAAN MATARAM ISLAM UNTIL THE ESTABLISHMENT OF KASULTANAN YOGYAKARTA WITH 360° PHOTOSPHERES VISUALIZATION**

**FINAL PROJECT**



**By:**

**IGNATIUS IVAN RIZKY MARCELINO**

**NIM: 17/413602/TK/46042**


**UNDERGRADUATE STUDY PROGRAM OF GEODETIC ENGINEERING  
DEPARTMENT OF GEODETIC ENGINEERING  
FACULTY OF ENGINEERING  
UNIVERSITAS GADJAH MADA  
YOGYAKARTA**

**2021**

**PEMBUATAN *STORY MAP* KERAJAAN MATARAM ISLAM  
SAMPAI TERBENTUKNYA KASULTANAN YOGYAKARTA  
DENGAN VISUALISASI FOTO SFERIS 360°**

**SKRIPSI**

**Untuk memenuhi salah satu persyaratan dalam mencapai derajat Sarjana  
Teknik Geodesi Program Studi Teknik Geodesi**



**Oleh:**

**IGNATIUS IVAN RIZKY MARCELINO**

**NIM: 17/413602/TK/46042**


**PROGRAM STUDI SARJANA TEKNIK GEODESI  
DEPARTEMEN TEKNIK GEODESI  
FAKULTAS TEKNIK  
UNIVERSITAS GADJAH MADA  
YOGYAKARTA**

**2021**

# **STORY MAP DEVELOPMENT OF KERAJAAN MATARAM ISLAM UNTIL THE ESTABLISHMENT OF KASULTANAN YOGYAKARTA WITH 360° PHOTOSPHERES VISUALIZATION**

## **FINAL PROJECT**

**Submitted as a partial fulfillment of the requirements for obtaining the degree  
of Bachelor of Engineering in Geodetic Engineering Study Program**



**By:**

**IGNATIUS IVAN RIZKY MARCELINO**

**NIM: 17/413602/TK/46042**

**UNDERGRADUATE STUDY PROGRAM OF GEODETIC ENGINEERING  
DEPARTMENT OF GEODETIC ENGINEERING  
FACULTY OF ENGINEERING  
UNIVERSITAS GADJAH MADA  
YOGYAKARTA**

**2021**