


**PEMANFAATAN *OPEN DATA KIT* DAN *ARCGIS ONLINE*
DALAM PENGUMPULAN DAN PENYAJIAN DATA *BASELINE*
PERMUKIMAN KUMUH DI KOTA PALU**

SKRIPSI




ADITYA SANJAYA
NIM: 12/333479/TK/39832

**PROGRAM STUDI TEKNIK GEODESI
DEPARTEMEN TEKNIK GEODESI
FAKULTAS TEKNIK
UNIVERSITAS GADJAH MADA
YOGYAKARTA**

2016

**UTILIZATION OF OPEN DATA KIT AND ARCGIS ONLINE
IN COLLECTION AND PRESENTATION OF SLUM BASELINE
DATA IN PALU**

UNDERGRADUATE THESIS




ADITYA SANJAYA
NIM: 12/333479/TK/39832

**GEODETTIC ENGINEERING DEPARTMENT
FACULTY OF ENGINEERING
UNIVERSITAS GADJAH MADA
YOGYAKARTA
2016**

**PEMANFAATAN *OPEN DATA KIT* DAN *ARCGIS ONLINE*
DALAM PENGUMPULAN DAN PENYAJIAN DATA *BASELINE*
PERMUKIMAN KUMUH DI KOTA PALU**

SKRIPSI

**untuk memenuhi salah satu persyaratan dalam
mencapai derajat sarjana teknik
Program Studi Teknik Geodesi**



diajukan oleh:

ADITYA SANJAYA
NIM: 12/333479/TK/39832

kepada


**PROGRAM STUDI TEKNIK GEODESI
DEPARTEMEN TEKNIK GEODESI
FAKULTAS TEKNIK
UNIVERSITAS GADJAH MADA
YOGYAKARTA**

2016

**UTILIZATION OF OPEN DATA KIT AND ARCGIS ONLINE
IN COLLECTION AND PRESENTATION OF SLUM BASELINE
DATA IN PALU**

UNDERGRADUATE THESIS

**Submitted as a partial fulfillment of the requirements for obtaining the degree
of Bachelor of Engineering in Geodetic Engineering Study Program**



by:

ADITYA SANJAYA
NIM: 12/333479/TK/39832

to

**GEODETIC ENGINEERING DEPARTMENT
FACULTY OF ENGINEERING
UNIVERSITAS GADJAH MADA
YOGYAKARTA
2016**