


**PEMODELAN 3D WAHANA PERMAINAN AIR MENGGUNAKAN
DATA *TERRESTRIAL LASER SCANNING***

SKRIPSI




Oleh

ILHAM SATRIA
11/319245/TK/38375

**DEPARTEMEN TEKNIK GEODESI
FAKULTAS TEKNIK
UNIVERSITAS GADJAH MADA
YOGYAKARTA
2016**

3D MODELLING OF WATERPARK USING TERRESTRIAL LASER SCANNING DATA

UNDERGRADUATE THESIS



By:


ILHAM SATRIA
11/319245/TK/38375

**DEPARTMENT OF GEODETIC ENGINEERING
FACULTY OF ENGINEERING
UNIVERSITAS GADJAH MADA
YOGYAKARTA
2016**

**PEMODELAN 3D WAHANA PERMAINAN AIR MENGGUNAKAN
DATA *TERRESTRIAL LASER SCANNING***

SKRIPSI

**Untuk memenuhi salah satu persyaratan dalam
mencapai derajat Sarjana Teknik
Program Studi S1 Teknik Geodesi**



diajukan oleh

ILHAM SATRIA
11/319245/TK/38375


kepada

**DEPARTEMEN TEKNIK GEODESI
FAKULTAS TEKNIK
UNIVERSITAS GADJAH MADA
YOGYAKARTA
2016**

3D MODELLING OF WATERPARK USING TERRESTRIAL LASER SCANNING DATA

UNDERGRADUATE THESIS

submitted as a partial fulfillment of the requirements for obtaining the degree of
Bachelor of Engineering in Geodetic Engineering Study Program



By:

ILHAM SATRIA
11/319245/TK/38375

to

**DEPARTMENT OF GEODETIC ENGINEERING
FACULTY OF ENGINEERING
UNIVERSITAS GADJAH MADA
YOGYAKARTA
2016**