


**KAJIAN KINERJA INFRASTRUKTUR *CONTINUOUSLY OPERATING*
REFERENCE STATIONS (CORS) KEMENTERIAN AGRARIA DAN TATA
RUANG/BADAN PERTANAHAN NASIONAL (ATR/BPN) UNTUK
PENGUKURAN BIDANG TANAH**

Tesis
untuk memenuhi sebagian persyaratan
mencapai derajat Magister

Program Studi Magister Teknik Geomatika



oleh

ACHMAD RADAMA RINARDI

NIM : 13/375534/PTK/10106

Kepada

PROGRAM PASCASARJANA FAKULTAS TEKNIK


UNIVERSITAS GADJAH MADA

YOGYAKARTA

2017

**ASSESSMENT PERFORMANCE OF CONTINUOUSLY OPERATING
REFERENCE STATIONS (CORS) INFRASTRUCTURE IN MINISTRY OF
AGRARIA AND SPATIAL PLANNING/NATIONAL LAND AGENCY
(ATR/BPN) FOR PARCEL MEASUREMENT**

POSTGRADUATE THESIS



By

ACHMAD RADAMA RINARDI

NIM : 13/375534/PTK/10106

To


**GEOMATIC ENGINEERING STUDY PROGRAM
POSTGRADUATE PROGRAM FACULTY OF ENGINEERING
GADJAH MADA UNIVERSITY
YOGYAKARTA**

2017

**ASSESSMENT PERFORMANCE OF CONTINUOUSLY OPERATING
REFERENCE STATIONS (CORS) INFRASTRUCTURE IN MINISTRY OF
AGRARIA AND SPATIAL PLANNING/NATIONAL LAND AGENCY
(ATR/BPN) FOR PARCEL MEASUREMENT**

POSTGRADUATE THESIS

submitted as a partial fulfillment of the requirements for obtaining the degree of
Magister of Engineering in Geomatics Engineering Study Program



By

ACHMAD RADAMA RINARDI

NIM : 13/375534/PTK/10106

To

**GEOMATIC ENGINEERING STUDY PROGRAM
POSTGRADUATE PROGRAM FACULTY OF ENGINEERING
GADJAH MADA UNIVERSITY
YOGYAKARTA**

2017