


**PEMANFAATAN CITRA LANDSAT 7 ETM+ UNTUK
PEMETAAN PERUBAHAN TERUMBU KARANG
TAHUN 2008 - 2014
(Studi Kasus Kepulauan Karimunjawa)**

SKRIPSI



Oleh


ARDYANTO DITO PRAYOGO

11/312971/TK/37735

**JURUSAN TEKNIK GEODESI
FAKULTAS TEKNIK
UNIVERSITAS GADJAH MADA
YOGYAKARTA
2015**

UTILIZING LANDSAT 7 ETM+ IMAGERY FOR CHANGE DETECTION OF CORAL REEF IN YEAR 2008 - 2014 (Case Study in Karimunjawa Archipelago)

UNDERGRADUATE THESIS



By:

ARDYANTO DITO PRAYOGO


11/312971/TK/37735

DEPARTMENT OF GEODETIC ENGINEERING
FACULTY OF ENGINEERING
UNIVERSITAS GADJAH MADA
YOGYAKARTA
2015

**PEMANFAATAN CITRA LANDSAT 7 ETM+ UNTUK PEMETAAN
PERUBAHAN TERUMBU KARANG TAHUN 2008 - 2014
(Studi Kasus Kepulauan Karimunjawa)**

SKRIPSI

**Untuk memenuhi salah satu persyaratan dalam
mencapai derajat Sarjana Teknik
Program Studi Teknik Geodesi dan Geomatika**



diajukan oleh

ARDYANTO DITO PRAYOGO

11/312971/TK/37735


kepada

**JURUSAN TEKNIK GEODESI
FAKULTAS TEKNIK
UNIVERSITAS GADJAH MADA
YOGYAKARTA
2015**

UTILIZING LANDSAT 7 ETM+ IMAGERY FOR CHANGE DETECTION OF CORAL REEF IN YEAR 2008 - 2014 (Case Study in Karimunjawa Archipelago)

UNDERGRADUATE THESIS

submitted as a partial fulfillment of the requirements for obtaining the degree of
Bachelor of Engineering in Geodetic and Geomatics Engineering Study Program



By:

ARDYANTO DITO PRAYOGO

11/312971/TK/37735

to

DEPARTMENT OF GEODETIC ENGINEERING
FACULTY OF ENGINEERING
UNIVERSITAS GADJAH MADA
YOGYAKARTA
2015