


**APLIKASI DATA LIDAR UNTUK PENGHITUNGAN
POHON PINUS MERKUSII DI BLOK GEMER RESORT
DUKUN TAMAN NASIONAL GUNUNG MERAPI**

SKRIPSI




Oleh :

WILDAN WAHYU SAPUTRA
NIM: 11 / 313232 / TK / 37847

**JURUSAN TEKNIK GEODESI
FAKULTAS TEKNIK
UNIVERSITAS GADJAH MADA
YOGYAKARTA
2015**

**LIDAR DATA APPLICATION FOR MERKUS PINE
TREES COUNTING IN GEMER BLOCK DUKUN
RESORT NATIONAL PARK OF MT. MERAPI**

UNDERGRADUATE THESIS



By :


WILDAN WAHYU SAPUTRA
NIM: 11 / 313232 / TK / 37847

**DEPARTMENT OF GEODETIC ENGINEERING
FACULTY OF ENGINEERING
GADJAH MADA UNIVERSITY
YOGYAKARTA
2015**

**APLIKASI DATA LIDAR UNTUK PENGHITUNGAN
POHON PINUS MERKUSII DI BLOK GEMER RESORT
DUKUN TAMAN NASIONAL GUNUNG MERAPI**

SKRIPSI

**diajukan sebagai pemenuhan sebagian dari persyaratan
untuk memperoleh gelar Sarjana Teknik Program Studi
Teknik Geodesi dan Geomatika**



Oleh :


WILDAN WAHYU SAPUTRA
NIM: 11 / 313232 / TK / 37847

**JURUSAN TEKNIK GEODESI
FAKULTAS TEKNIK
UNIVERSITAS GADJAH MADA
YOGYAKARTA
2015**

**LIDAR DATA APPLICATION FOR MERKUS PINE
TREES COUNTING IN GEMER BLOCK DUKUN
RESORT NATIONAL PARK OF MT. MERAPI**

UNDERGRADUATE THESIS

**submitted as a partial fulfillment of the requirements for
obtaining the degree of Bachelor of Engineering in Geodetic
and Geomatics Engineering Study Program**



By :

WILDAN WAHYU SAPUTRA
NIM: 11 / 313232 / TK / 37847

**DEPARTMENT OF GEODETIC ENGINEERING
FACULTY OF ENGINEERING
GADJAH MADA UNIVERSITY
YOGYAKARTA
2015**