


**PEMETAAN RISIKO BENCANA BANJIR
DI KABUPATEN PATI**

SKRIPSI




Oleh

SAIFUL ANNAS
NIM: 11/313166/TK/37825

**JURUSAN TEKNIK GEODESI
FAKULTAS TEKNIK
UNIVERSITAS GADJAH MADA
YOGYAKARTA
2015**

FLOOD RISK MAPPING IN PATI

UNDERGRADUATE THESIS



By:


SAIFUL ANNAS
NIM: 11/313166/TK/37825

**DEPARTMENT OF GEODETIC ENGINEERING
FACULTY OF ENGINEERING
UNIVERSITAS GADJAH MADA
YOGYAKARTA
2015**

PEMETAAN RISIKO BENCANA BANJIR DI KABUPATEN PATI

SKRIPSI

**Untuk memenuhi salah satu persyaratan dalam
mencapai derajat Sarjana Teknik
Program Studi Teknik Geodesi dan Geomatika**



diajukan oleh

SAIFUL ANNAS
NIM: 11/313166/TK/37825

kepada


**JURUSAN TEKNIK GEODESI
FAKULTAS TEKNIK
UNIVERSITAS GADJAH MADA
YOGYAKARTA**

2015

FLOOD RISK MAPPING IN PATI

UNDERGRADUATE THESIS

submitted as a partial fulfillment of the requirements for obtaining the degree of
Bachelor of Engineering in Geodesy and Geomatics Engineering Study Program



Submitted by:

SAIFUL ANNAS
NIM: 11/313166/TK/37825

to

**DEPARTMENT OF GEODETIC ENGINEERING
FACULTY OF ENGINEERING
UNIVERSITAS GADJAH MADA
YOGYAKARTA
2015**