


**PEMODELAN 3D JALUR INDUK PIPA AIR
BAWAH TANAH BERBASIS DATA PENGUKURAN
GROUND PENETRATING RADAR DAN *TERESTRIS*
DI KAWASAN TAMAN WISATA CANDI PRAMBANAN**

SKRIPSI




Oleh :

TEGUH SULISTIAN
NIM : 11 / 319057 / TK / 38191

**JURUSAN TEKNIK GEODESI
FAKULTAS TEKNIK
UNIVERSITAS GADJAH MADA
YOGYAKARTA
2015**

**THREE DIMENSIONAL MODELLING OF
PRIMARY UNDERGROUND WATER PIPE LANE
BASED ON GROUND PENETRATING RADAR AND
TERESTRIS COLLECTION DATA
IN PRAMBANAN TEMPLE TOURISM COMPLEX**

UNDERGRADUATE THESIS



By :

TEGUH SULISTIAN


NIM : 11 / 319057 / TK / 38191

**DEPARTMENT OF GEODETIC ENGINEERING
FACULTY OF ENGINEERING
UNIVERSITAS GADJAH MADA
YOGYAKARTA
2015**

**PEMODELAN 3D JALUR INDUK PIPA AIR BAWAH
TANAH BERBASIS DATA PENGUKURAN
GROUND PENETRATING RADAR DAN TERESTRIS
DI KAWASAN TAMAN WISATA CANDI PRAMBANAN**

SKRIPSI

**Untuk memenuhi salah satu persyaratan dalam
mencapai derajat Sarjana Teknik
Program Studi Teknik Geodesi dan Geomatika**



Diajukan oleh:

TEGUH SULISTIAN
NIM : 11 / 319057 / TK / 38191


Kepada

**JURUSAN TEKNIK GEODESI
FAKULTAS TEKNIK
UNIVERSITAS GADJAH MADA
YOGYAKARTA
2015**

**THREE DIMENSIONAL MODELLING OF
PRIMARY UNDERGROUND WATER PIPE LANE
BASED ON GROUND PENETRATING RADAR AND
TERESTRIS COLLECTION DATA
IN PRAMBANAN TEMPLE TOURISM COMPLEX**

UNDERGRADUATE THESIS

**Submitted as a partial fulfillment of the requirements for
obtaining the degree of Bachelor of Engineering
in Geodetic and Geomatics Engineering Study Program**



By:

TEGUH SULISTIAN
NIM : 11 / 319057 / TK / 38191

To

**DEPARTMENT OF GEODETIC ENGINEERING
FACULTY OF ENGINEERING
UNIVERSITAS GADJAH MADA
YOGYAKARTA
2015**