


**PEMODELAN KOTA TIGA DIMENSI  
MENGGUNAKAN DATA LIDAR DAN FOTO  
UDARA FORMAT MEDIUM**

**SKRIPSI**



oleh :


ALI IBADUROHMAN  
NIM : 09/284902/TK/35547

**JURUSAN TEKNIK GEODESI  
FAKULTAS TEKNIK  
UNIVERSITAS GADJAH MADA  
YOGYAKARTA**

**2015**

# **3D VIRTUAL CITY MODELLING USING LIDAR AND MEDIUM FORMAT AERIAL PHOTOS**

**UNDERGRADUATE THESIS**



oleh :

ALI IBADUROHMAN  
NIM : 09/284902/TK/35547


**DEPARTMENT OF GEODETIC ENGINEERING  
FACULTY OF ENGINEERING  
UNIVERSITAS GADJAH MADA YOGYAKARTA**

**2015**

# **PEMODELAN KOTA TIGA DIMENSI MENGGUNAKAN DATA LIDAR DAN FOTO UDARA FORMAT MEDIUM**

## **SKRIPSI**

Untuk memenuhi salah satu persyaratan dalam mencapai derajat  
Sarjana Teknik Program Studi Teknik Geodesi dan Geomatika



oleh :

ALI IBADUROHMAN  
NIM : 09/284902/TK/35547

kepada


**JURUSAN TEKNIK GEODESI  
FAKULTAS TEKNIK  
UNIVERSITAS GADJAH MADA  
YOGYAKARTA**

2015

# **3D VIRTUAL CITY MODELLING USING LIDAR AND MEDIUM FORMAT AERIAL PHOTOS**

## **UNDERGRADUATE THESIS**

**Submitted as a partial fulfillment of the requirement for obtaining the degree of  
Bachelor of Engineering in Geodesy and Geomatics Engineering Study Program**



**By :**

**ALI IBADUROHMAN**

**NIM : 09/284902/TK/35547**

**To**

**DEPARTMENT OF GEODETIC ENGINEERING**

**FACULTY OF ENGINEERING**

**UNIVERSITAS GADJAH MADA**

**YOGYAKARTA**

**2015**