


**PEMETAAN SEBARAN *SULTAN GROUND* DI KABUPATEN
BANTUL STUDI KASUS KECAMATAN IMOGIRI**

SKRIPSI



Oleh

AHMAD KHATIB

NIM : 10/305479/TK/37531

DEPARTEMEN TEKNIK GEODESI DAN GEOMATIKA

FAKULTAS TEKNIK


UNIVERSITAS GADJAH MADA

YOGYAKARTA

2016

THE MAPPING OF *SULTAN GROUND* DISTRIBUTION AT BANTUL REGENCY, CASE STUDY IMOGIRI SUBDISTRICT

UNDERGRADUATED THESIS



By :

AHMAD KHATIB

NIM : 10/305479/TK/37531

Submitted to

GEODETIC AND GEOMATICS ENGINEERING DEPARTMENT

FACULTY OF ENGINEERING

GADJAH MADA UNIVERSITY


YOGYAKARTA

2016

**PEMETAAN SEBARAN *SULTAN GROUND* DI KABUPATEN
BANTUL STUDI KASUS KECAMATAN IMOGIRI**

SKRIPSI

**Untuk memenuhi salah satu persyaratan dalam
mencapai derajat Sarjana Teknik
program studi Teknik Geodesi**



Diajukan oleh :

AHMAD KHATIB

NIM : 10/305479/TK/37531

Kepada


**DEPARTEMEN TEKNIK GEODESI
FAKULTAS TEKNIK
UNIVERSITAS GADJAH MADA
YOGYAKARTA**

2016

THE MAPPING OF *SULTAN GROUND* DISTRIBUTION AT BANTUL REGENCY, CASE STUDY IMOGIRI SUBDISTRICT

UNDERGRADUATED THESIS

**Submitted as a partial fulfillment of the requirements for obtaining the degree
Of Bachelor of Engineering in Geodetic Engineering Study Program**



By :

AHMAD KHATIB

NIM : 10/305479/TK/37531

Submitted to

**GEODETIC ENGINEERING DEPARTMENT
FACULTY OF ENGINEERING
GADJAH MADA UNIVERSITY
YOGYAKARTA**

2016