

**PEMBUATAN PETA PERUBAHAN PENGGUNAAN TANAH
DI KECAMATAN GODEAN KABUPATEN SLEMAN
TAHUN 2010 – 2015**

SKRIPSI




FITRIADI ALIMUDDIN

NIM : 11 / 319906 / TK / 38936

**PROGRAM STUDI SARJANA TEKNIK GEODESI
DEPARTEMEN TEKNIK GEODESI
FAKULTAS TEKNIK
UNIVERSITAS GADJAH MADA
YOGYAKARTA
2017**

**LAND USE CHANGE MAPPING
IN GODEAN DISTRICT, SLEMAN REGENCY
BETWEEN 2010 – 2015**

FINAL PROJECT



FITRIADI ALIMUDDIN

NIM : 11 / 319906 / TK / 38936

**STUDY PROGRAM OF GEODETIC ENGINEERING
DEPARTMENT OF GEODETIC ENGINEERING
FACULTY OF ENGINEERING
UNIVERSITAS GADJAH MADA
YOGYAKARTA**

2017


**PEMBUATAN PETA PERUBAHAN PENGGUNAAN TANAH
DI KECAMATAN GODEAN KABUPATEN SLEMAN
TAHUN 2010 – 2015**

SKRIPSI

Untuk memenuhi salah satu persyaratan dalam

Mencapai derajat Sarjana Teknik

Program Studi Sarjana Teknik Geodesi



Diajukan oleh:

FITRIADI ALIMUDDIN

NIM : 11 / 319906 / TK / 38936

Kepada

PROGRAM STUDI SARJANA TEKNIK GEODESI

DEPARTEMEN TEKNIK GEODESI

FAKULTAS TEKNIK

UNIVERSITAS GADJAH MADA


YOGYAKARTA

2017

**LAND USE CHANGE MAPPING
IN GODEAN DISTRICT, SLEMAN REGENCY
BETWEEN 2010 – 2015**

FINAL PROJECT

**Submitted as a partial fulfillment of requirements for
obtaining the degree of Bachelor of Engineering
in Geodetic Engineering Study Program**



By:

FITRIADI ALIMUDDIN

NIM : 11 / 319906 / TK / 38936

To

**STUDY PROGRAM OF GEODETIC ENGINEERING
DEPARTMENT OF GEODETIC ENGINEERING
FACULTY OF ENGINEERING
UNIVERSITAS GADJAH MADA
YOGYAKARTA**

2017