


KAJIAN DOKUMEN SPESIFIKASI TEKNIS
DEMARKASI DAN OPTIMALISASI *COMMON BORDER*
***DATUM REFERENCE FRAME* BATAS NEGARA**
INDONESIA DAN TIMOR LESTE

SKRIPSI



Oleh :


AZIDAN PRADITYA TAMA

NIM : 11/319164/TK/38295

PROGRAM STUDI SARJANA TEKNIK GEODESI
DEPARTEMEN TEKNIK GEODESI
FAKULTAS TEKNIK
UNIVERSITAS GADJAH MADA
YOGYAKARTA
2017

**ASSESSMENT ON THE TECHNICAL SPECIFICATION
DOCUMENT OF DEMARCATION AND OPTIMIZATION OF
THE COMMON BORDER DATUM REFERENCE FRAME OF
LAND BOUNDARY BETWEEN INDONESIA AND TIMOR
LESTE**

FINAL PROJECT



By:

AZIDAN PRADITYA TAMA


NIM : 11/319164/TK/38295

**STUDY PROGRAM OF GEODETIC ENGINEERING
DEPARTMENT OF GEODETIC ENGINEERING
FACULTY OF ENGINEERING
UNIVERSITAS GADJAH MADA
YOGYAKARTA
2017**

**KAJIAN DOKUMEN SPESIFIKASI TEKNIS DEMARKASI DAN
OPTIMALISASI *COMMON BORDER DATUM REFERENCE*
FRAME BATAS NEGARA INDONESIA DAN TIMOR LESTE**

SKRIPSI

**untuk memenuhi salah satu persyaratan dalam mencapai derajat Sarjana
Teknik Program Studi Teknik Geodesi**



Oleh :

AZIDAN PRADITYA TAMA

NIM : 11/319164/TK/38295


**PROGAM STUDI SARJANA TEKNIK GEODESI
DEPARTEMEN TEKNIK GEODESI
FAKULTAS TEKNIK
UNIVERSITAS GADJAH MADA
YOGYAKARTA**

2017

**ASSESSMENT ON THE TECHNICAL SPECIFICATION
DOCUMENT OF DEMARCATION AND OPTIMIZATION OF
THE COMMON BORDER DATUM REFERENCE FRAME OF
LAND BOUNDARY BETWEEN INDONESIA AND TIMOR
LESTE**

FINAL PROJECT

**Submitted as a partial fulfillment of the requirements for obtaining the degree
of Bachelor of Engineering in Geodetic Engineering Study Program**



By:

AZIDAN PRADITYA TAMA

NIM : 11/319164/TK/38295

**STUDY PROGRAM OF GEODETIC ENGINEERING
DEPARTMENT OF GEODETIC ENGINEERING
FACULTY OF ENGINEERING
UNIVERSITAS GADJAH MADA
YOGYAKARTA**

2017