


**PENENTUAN MUKA SURUTAN PETA PANTAI GLAGAH,
KULONPROGO DENGAN METODE TRANSFER DATUM**

SKRIPSI



Oleh:


GHINA KUSUMAWARDHANI

NIM. 13/348762/TK/40999

**PROGRAM STUDI SARJANA TEKNIK GEODESI
DEPARTEMEN TEKNIK GEODESI
FAKULTAS TEKNIK
UNIVERSITAS GADJAH MADA
YOGYAKARTA
2017**

**CHART DATUM DETERMINATION AT PANTAI GLAGAH,
KULONPROGO USING DATUM TRANSFER METHOD**

FINAL PROJECT



By:

GHINA KUSUMAWARDHANI


NIM. 13/348762/TK/40999

**STUDY PROGRAM OF GEODETIC ENGINEERING
DEPARTMENT OF GEODETIC ENGINEERING
FACULTY OF ENGINEERING
UNIVERSITAS GADJAH MADA
YOGYAKARTA
2017**

PENENTUAN MUKA SURUTAN PETA PANTAI GLAGAH, KULONPROGO DENGAN METODE TRANSFER DATUM

SKRIPSI

untuk memenuhi salah satu persyaratan dalam
mencapai derajat Sarjana Teknik Program Studi Sarjana Teknik Geodesi



Diajukan oleh:

GHINA KUSUMAWARDHANI

NIM. 13/348762/TK/40999


Kepada:

**PROGRAM STUDI SARJANA TEKNIK GEODESI
DEPARTEMEN TEKNIK GEODESI
FAKULTAS TEKNIK
UNIVERSITAS GADJAH MADA
YOGYAKARTA
2017**

CHART DATUM DETERMINATION AT PANTAI GLAGAH, KULONPROGO USING DATUM TRANSFER METHOD

FINAL PROJECT

submitted as a partial fulfillment of the requirements for obtaining
degree of Bachelor of Engineering in the Study Program of Geodetic Engineering



By :

GHINA KUSUMAWARDHANI

NIM. 13/348762/TK/40999

To :

**STUDY PROGRAM OF GEODETIC ENGINEERING
DEPARTMENT OF GEODETIC ENGINEERING
FACULTY OF ENGINEERING
UNIVERSITAS GADJAH MADA
YOGYAKARTA
2017**