


**PENGARUH INTERVAL PENCUPLIKAN DATA
PASANG SURUT TERHADAP KONSTANTA
HARMONIK PASANG SURUT PERAIRAN DANGKAL**

SKRIPSI



oleh

EVAN BERTA PRAMUDHITA


NIM : 12/330213/TK/39397

**DEPARTEMEN TEKNIK GEODESI
FAKULTAS TEKNIK
UNIVERSITAS GADJAH MADA
YOGYAKARTA**

2017

EFFECT OF DATA SAMPLING INTERVAL TOWARDS SHALLOW WATER CONSTITUENTS

UNDERGRADUATE THESIS



by

EVAN BERTA PRAMUDHITA

NIM : 12/330213/TK/39397

**DEPARTMENT OF GEODETIC ENGINEERING
FACULTY OF ENGINEERING
GADJAH MADA UNIVERSITY
YOGYAKARTA**


2017

**PENGARUH INTERVAL PENCUPLIKAN DATA
PASANG SURUT TERHADAP KONSTANTA
HARMONIK PASANG SURUT PERAIRAN DANGKAL**

SKRIPSI

untuk memenuhi salah satu persyaratan dalam mencapai derajat Sarjana

Teknik Program Studi Teknik Geodesi



oleh

EVAN BERTA PRAMUDHITA

NIM : 12/330213/TK/39397

kepada

DEPARTEMEN TEKNIK GEODESI

FAKULTAS TEKNIK

UNIVERSITAS GADJAH MADA


YOGYAKARTA

2017

EFFECT OF DATA SAMPLING INTERVAL TOWARDS SHALLOW WATER CONSTITUENTS

UNDERGRADUATE THESIS

**submitted as a partial fulfillment of the requirements for obtaining the degree
of Bachelor of Engineering in Geodetic Engineering Study Program**



by

EVAN BERTA PRAMUDHITA

NIM : 12/330213/TK/39397

to

**DEPARTMENT OF GEODETIC ENGINEERING
FACULTY OF ENGINEERING
GADJAH MADA UNIVERSITY
YOGYAKARTA
2017**