


**PEMANFATAAN ARCGIS ONLINE UNTUK  
MENYAJIKAN DATA GEOGRAFIS DAN DEMOGRAFI  
DESA KARANGSARI, KECAMATAN PENGASIH,  
KABUPATEN KULON PROGO**

**SKRIPSI**



Oleh:

**I MADE SURYA ADI CHANDRA**


**NIM: 10/296393/TK/36126**

**JURUSAN TEKNIK GEODESI  
FAKULTAS TEKNIK  
UNIVERSITAS GADJAH MADA  
YOGYAKARTA**

**2015**

**UTILIZATION OF ARCGIS ONLINE FOR  
VISUALITATION OF GEOGRAPHIC AND  
DEMOGRAPHIC DATA OF DESA KARANGSARI,  
KECAMATAN PENGASIH, KABUPATEN KULON  
PROGO**

**UNDERGRADUATE THESIS**



**By:**

**I MADE SURYA ADI CHANDRA**

**NIM: 10/296393/TK/36126**


**DEPARTMENT OF GEODETIC ENGINEERING  
FACULTY OF ENGINEERING  
UNIVERSITAS GADJAH MADA  
YOGYAKARTA**

**2015**

**PEMANFATAAN ARCGIS ONLINE UNTUK  
MENYAJIKAN DATA GEOGRAFIS DAN DEMOGRAFI  
DESA KARANGSARI, KECAMATAN PENGASIH,  
KABUPATEN KULON PROGO**

**SKRIPSI**

Untuk memenuhi salah satu persyaratan dalam mencapai derajat Sarjana  
Teknik Program Studi Teknik Geodesi



diajukan oleh:

**I MADE SURYA ADI CHANDRA**

**NIM: 10/296393/TK/36126**

Kepada:


**JURUSAN TEKNIK GEODESI  
FAKULTAS TEKNIK  
UNIVERSITAS GADJAH MADA  
YOGYAKARTA**

**2015**

**UTILIZATION OF ARCGIS ONLINE FOR  
VISUALITATION OF GEOGRAPHIC AND  
DEMOGRAPHIC DATA OF DESA KARANGSARI,  
KECAMATAN PENGASIH, KABUPATEN KULON  
PROGO**

**UNDERGRADUATE THESIS**

Submitted as a partial fulfillment of the requirements for obtaining the degree of  
Bachelor of Engineering in Geodetic and Geomatics Engineering Study Program



By:

**I MADE SURYA ADI CHANDRA**

**NIM: 10/296393/TK/36126**

To:

**DEPARTMENT OF GEODETIC ENGINEERING  
FACULTY OF ENGINEERING  
UNIVERSITAS GADJAH MADA  
YOGYAKARTA**

**2015**