




UNIVERSITAS
GADJAH MADA

Integrasi Model Tinggi Menggunakan SRTM C, X SAR, Aster GDEM, dan ALOS Palsar
ATRIYON JULZARIKA, Dr. Harintaka ; Dr. Catur Aries Rokhmana
Universitas Gadjah Mada, 2015 | Diunduh dari <http://etd.repository.ugm.ac.id/>

**INTEGRASI MODEL TINGGI MENGGUNAKAN SRTM C, X SAR,
ASTER GDEM, DAN ALOS PALSAR**

Tesis
untuk memenuhi sebagian persyaratan
mencapai derajat Sarjana S-2

Program Studi Teknik Geomatika
Kelompok Bidang Ilmu Teknik



Diajukan oleh

ATRIYON JULZARIKA
13/357177/PTK/09266

Kepada
**PROGRAM PASCASARJANA FAKULTAS TEKNIK
UNIVERSITAS GADJAH MADA
YOGYAKARTA
2015**




UNIVERSITAS
GADJAH MADA

Integrasi Model Tinggi Menggunakan SRTM C, X SAR, Aster GDEM, dan ALOS Palsar
ATRIYON JULZARIKA, Dr. Harintaka ; Dr. Catur Aries Rokhmana
Universitas Gadjah Mada, 2015 | Diunduh dari <http://etd.repository.ugm.ac.id/>

**INTEGRATION OF HEIGHT MODEL USING SRTM C, X SAR, ASTER
GDEM, AND ALOS PALSAR**

POSTGRADUATE THESIS



By

ATRIYON JULZARIKA
13/357177/PTK/09266

To

GEOMATIC ENGINEERING STUDY PROGRAM
POSTGRADUATE PROGRAM FACULTY OF ENGINEERING
GADJAH MADA UNIVERSITY
YOGYAKARTA
2015




UNIVERSITAS
GADJAH MADA

Integrasi Model Tinggi Menggunakan SRTM C, X SAR, Aster GDEM, dan ALOS Palsar
ATRIYON JULZARIKA, Dr. Harintaka ; Dr. Catur Aries Rokhmana
Universitas Gadjah Mada, 2015 | Diunduh dari <http://etd.repository.ugm.ac.id/>

INTEGRATION OF HEIGHT MODEL USING SRTM C, X SAR, ASTER GDEM, AND ALOS PALSAR

POSTGRADUATE THESIS

submitted as a partial fulfillment of the requirements for obtaining the degree of Magister
of Engineering in Geomatics Engineering Study Program



By

ATRIYON JULZARIKA

13/357177/PTK/09266

To

GEOMATIC ENGINEERING STUDY PROGRAM
POSTGRADUATE PROGRAM FACULTY OF ENGINEERING
UNIVERSITAS GADJAH MADA
YOGYAKARTA
2015