


**PEMODELAN TIGA DIMENSI MONUMEN NASIONAL
MENGGUNAKAN *MULTISTATION LEICA NOVA MS50***

SKRIPSI




BAYU AFDILLA AL-HUSAIN
NIM : 09 / 285372 / TK / 35759

**JURUSAN TEKNIK GEODESI
FAKULTAS TEKNIK
UNIVERSITAS GADJAH MADA
YOGYAKARTA
2015**

**PEMODELAN TIGA DIMENSI MONUMEN NASIONAL
MENGGUNAKAN *MULTISTATION LEICA NOVA MS50***

SKRIPSI

**Untuk memenuhi salah satu persyaratan dalam
mencapai derajat sarjana teknik
Program Studi Teknik Geodesi dan Geomatika**



diajukan oleh :


BAYU AFDILLA AL-HUSAIN
NIM : 09 / 285372 / TK / 35759

kepada

**JURUSAN TEKNIK GEODESI
FAKULTAS TEKNIK
UNIVERSITAS GADJAH MADA
YOGYAKARTA
2015**

**THREE DIMENSIONAL MODELLING OF
MONUMEN NASIONAL USING LEICA NOVA MS50 MULTISTATION**

UNDERGRADUATE THESIS



By :

BAYU AFDILLA AL-HUSAIN

NIM : 09 / 285372 / TK / 35759

To :

DEPARTMENT OF GEODETIC ENGINEERING

FACULTY OF ENGINEERING

UNIVERSITAS GADJAH MADA


YOGYAKARTA

2015

THREE DIMENSIONAL MODELLING OF MONUMEN NASIONAL USING LEICA NOVA MS50 MULTISTATION

UNDERGRADUATE THESIS

**Submitted as a partial fulfillment of the requirements for obtaining the degree of
Bachelor of Engineering
in Geodesy and Geomatics Engineering Study Program**



By :

BAYU AFDILLA AL-HUSAIN

NIM : 09 / 285372 / TK / 35759

To :

**DEPARTMENT OF GEODETIC ENGINEERING
FACULTY OF ENGINEERING
UNIVERSITAS GADJAH MADA
YOGYAKARTA**

2015