


***PROTOTYPE APLIKASI LAYANAN INFORMASI
PERTANAHAN UNTUK PPAT MENGGUNAKAN WEB
SERVICES***

SKRIPSI



MUHAMMAD ARDIAN

NIM: 10 / 301394 / TK / 36972

**JURUSAN TEKNIK GEODESI
FAKULTAS TEKNIK
UNIVERSITAS GADJAH MADA
YOGYAKARTA**

2014

**PROTOTYPE OF LAND INFORMATION SERVICES
APPLICATION FOR PPAT USING WEB SERVICES**

UNDERGRADUATE THESIS



MUHAMMAD ARDIAN

NIM: 10 / 301934 / TK / 36972


**DEPARTMENT OF GEODETIC ENGINEERING
FACULTY OF ENGINEERING
GADJAH MADA UNIVERSITY
YOGYAKARTA**

2014

***PROTOTYPE APLIKASI LAYANAN INFORMASI
PERTANAHAN UNTUK PPAT MENGGUNAKAN WEB
SERVICES***

SKRIPSI

untuk memenuhi salah satu persyaratan dalam mencapai gelar sarjana teknik Program Studi Teknik Geodesi dan Geomatika



Diajukan oleh :

MUHAMMAD ARDIAN

NIM: 10 / 301394 / TK / 36972

Kepada


**JURUSAN TEKNIK GEODESI
FAKULTAS TEKNIK
UNIVERSITAS GADJAH MADA
YOGYAKARTA**

2014

**PROTOTYPE OF LAND INFORMATION SERVICES
APPLICATION FOR PPAT USING WEB SERVICES**

UNDERGRADUATE THESIS

**submitted as a partial fulfillment of the requirements for obtaining
the degree of Bachelor of Engineering in Geodetic and Geomatics
Engineering Study Program**



By :

MUHAMMAD ARDIAN

NIM: 10 / 301394 / TK / 36972

To

DEPARTMENT OF GEODETIC ENGINEERING

FACULTY OF ENGINEERING

GADJAH MADA UNIVERSITY

YOGYAKARTA

2014