




UNIVERSITAS
GADJAH MADA

KAJIAN TANAH TERLANTAR DI DISTRITO (KABUPATEN) DILI, TIMOR-LESTE
ILDA MARIANA DA SILVA, Ir. Prijono Nugroho D., M.S.P., Ph.D
Universitas Gadjah Mada, 2016 | Diunduh dari <http://etd.repository.ugm.ac.id/>

KAJIAN TANAH TERLANTAR DI *DISTRITO* (KABUPATEN) DILI, TIMOR-LESTE

SKRIPSI



ILDA MARIANA DA SILVA


NIM : 09/290447/TK/36093

**JURUSAN TEKNIK GEODESI
FAKULTAS TEKNIK
UNIVERSITAS GADJAH MADA
YOGYAKARTA**

2015

**STUDY ON IDLE LAND
IN DISTRITO (DISTRICT) DILI, TIMOR-LESTE**

UNDERGRADUATE THESIS



ILDA MARIANA DA SILVA

NIM : 09/290447/TK/36093


**DEPARTEMENT OF GEODETIC ENGINEERING
FACULTY OF ENGINEERING
UNIVERSITAS GADJAH MADA
YOGYAKARTA**

2015

KAJIAN TANAH TERLANTAR
DI *DISTRITO* (KABUPATEN) DILI, TIMOR-LESTE

SKRIPSI

**Diajukan sebagai pemenuhan sebagian dari persyaratan untuk memperoleh
gelar Sarjana Teknik Program Studi Teknik Geodesi dan Geomatika**



Disusun oleh:

ILDA MARIANA DA SILVA

NIM : 09/290447/TK/36093

Kepada


JURUSAN TEKNIK GEODESI
FAKULTAS TEKNIK
UNIVERSITAS GADJAH MADA
YOGYAKARTA

2015

**STUDY ON IDLE LAND
IN DISTRITO (DISTRICT) DILI, TIMOR-LESTE**

UNDERGRADUATE THESIS

**Submitted as a partial fulfillment of the requirements for obtaining the degree
of Bachelor of Engineering in Geodetic and Geomatics Engineering Study
Program**



by

ILDA MARIANA DA SILVA

NIM : 09/290447/TK/36093

to

**DEPARTEMENT OF GEODETIC ENGINEERING
FACULTY OF ENGINEERING
GADJAH MADA UNIVERSITY
YOGYAKARTA**

2015