


**PENGUJIAN KUALITAS GEOMETRI DAN KLASIFIKASI  
PETA PENGGUNAAN LAHAN HASIL INTERPRETASI  
CITRA SATELIT QUICKBIRD  
DAERAH KOTA YOGYAKARTA DAN SEKITARNYA**

**SKRIPSI**




**IMRON SYAIFULLOH AHMAD**  
**NIM : 11/318959/TK/38109**

**DEPARTEMEN TEKNIK GEODESI  
FAKULTAS TEKNIK  
UNIVERSITAS GADJAH MADA  
YOGYAKARTA  
2016**

**PENGUJIAN KUALITAS GEOMETRI DAN KLASIFIKASI  
PETA PENGGUNAAN LAHAN HASIL INTERPRETASI  
CITRA SATELIT QUICKBIRD  
DAERAH KOTA YOGYAKARTA DAN SEKITARNYA**

**SKRIPSI**

**untuk memenuhi salah satu prasyarat dalam mencapai derajat  
Sarjana Teknik  
Program Studi Teknik Geodesi dan Geomatika**



**Diajukan oleh:**


**IMRON SYAIFULLOH AHMAD**  
**NIM : 11/318959/TK/38109**

**kepada**

**DEPARTEMEN TEKNIK GEODESI  
FAKULTAS TEKNIK  
UNIVERSITAS GADJAH MADA  
YOGYAKARTA  
2016**

**QUALITY ASSESSMENT FOR GEOMETRICAL AND  
CLASSIFICATION OF LAND USE MAP OBTAINED FROM  
INTERPRETATION OF QUICKBIRD SATELLITE IMAGES ON  
YOGYAKARTA CITY SURROUNDINGS**

**UNDERGRADUATE THESIS**




**IMRON SYAIFULLOH AHMAD  
NIM : 11/318959/TK/38109**

**DEPARTMENT OF GEODETIC ENGINEERING  
FACULTY OF ENGINEERING  
GADJAH MADA UNIVERSITY  
YOGYAKARTA  
2016**

**QUALITY ASSESSMENT FOR GEOMETRICAL AND  
CLASSIFICATION OF LAND USE MAP RESULTED FROM  
INTERPRETATION OF QUICKBIRD SATELLITE IMAGES ON  
YOGYAKARTA CITY AND SURROUNDINGS**

**UNDERGRADUATE THESIS**  
submitted as a partial fulfillment of the requirements for obtaining  
the degree of Bachelor of Engineering in Geodetic and Geomatics  
Engineering Study Program



**By**  
**IMRON SYAIFULLOH AHMAD**  
**NIM : 11/318959/TK/38109**

**To**  
**DEPARTMENT OF GEODETIC ENGINEERING**  
**FACULTY OF ENGINEERING**  
**GADJAH MADA UNIVERSITY**  
**YOGYAKARTA**  
**2016**