


**PEMBUATAN MODEL TIGA DIMENSI KAWASAN  
PELABUHAN PERIKANAN PANTAI SADENG  
UNTUK SIMULASI GENANGAN TSUNAMI**

**SKRIPSI**



Oleh :

**DWI PUTRA ANANTA**


**NIM : 10/297851/TK/36406**

**DEPARTEMEN TEKNIK GEODESI  
FAKULTAS TEKNIK  
UNIVERSITAS GADJAH MADA  
YOGYAKARTA**

**2016**

**DEVELOPING 3D MODEL OF  
COASTAL FISHING PORT SADENG AREA  
FOR TSUNAMI INUNDATION SIMULATION**

**UNDERGRADUATE THESIS**



By :

**DWI PUTRA ANANTA**

**NIM : 10/297851/TK/36406**


**DEPARTMENT OF GEODETIC ENGINEERING  
FACULTY OF ENGINEERING  
GADJAH MADA UNIVERSITY  
YOGYAKARTA**

**2016**

**PEMBUATAN MODEL TIGA DIMENSI KAWASAN  
PELABUHAN PERIKANAN PANTAI SADENG  
UNTUK SIMULASI GENANGAN TSUNAMI**

**SKRIPSI**

**Untuk memenuhi salah satu persyaratan dalam mencapai derajat sarjana  
teknik Program Studi Teknik Geodesi**



**Diajukan oleh:**

**DWI PUTRA ANANTA**

**NIM : 10/297851/TK/36406**

**Kepada**


**DEPARTEMEN TEKNIK GEODESI  
FAKULTAS TEKNIK  
UNIVERSITAS GADJAH MADA  
YOGYAKARTA**

**2016**

**DEVELOPING 3D MODEL OF  
COASTAL FISHING PORT SADENG AREA  
FOR TSUNAMI INUNDATION SIMULATION**

**UNDERGRADUATE THESIS**

**Submitted as a partial fulfillment of the requirements for obtaining the degree  
of Bachelor of Engineering in Geodesy Engineering Study Program**



**By:**

**DWI PUTRA ANANTA**

**NIM : 10/297851/TK/36406**

**To**

**DEPARTMENT OF GEODETIC ENGINEERING  
FACULTY OF ENGINEERING  
UNIVERSITAS GADJAH MADA  
YOGYAKARTA**

**2016**