


**PEMBUATAN ALAMAT YANG MEMILIKI KODE LOKASI  
(*GEOCODED ADDRESS*) UNTUK WILAYAH DESA  
KARANGSARI, KABUPATEN KULON PROGO**

**SKRIPSI**



**Oleh:**

**PRIYO ARIF SADEWO**


**NIM. 17/413619/TK/46059**

**PROGRAM STUDI SARJANA TEKNIK GEODESI  
DEPARTEMEN TEKNIK GEODESI  
FAKULTAS TEKNIK  
UNIVERSITAS GADJAH MADA  
YOGYAKARTA**

**2021**

# **DEVELOPMENT OF GEOCODED ADDRESS FOR KARANGSARI VILLAGE, KABUPATEN KULON PROGO**

## **UNDERGRADUATE THESIS**



**By:**

**PRIYO ARIF SADEWO**


**NIM. 17/413619/TK/46059**

**UNDERGRADUATE STUDY PROGRAM OF GEODETIC  
ENGINEERING  
DEPARTMENT OF GEODETIC ENGINEERING  
FACULTY OF ENGINEERING  
UNIVERSITAS GADJAH MADA  
YOGYAKARTA  
2021**

**PEMBUATAN ALAMAT YANG MEMILIKI KODE LOKASI  
(*GEOCODED ADDRESS*) UNTUK WILAYAH DESA  
KARANGSARI, KABUPATEN KULON PROGO**

**SKRIPSI**

**Untuk memenuhi salah satu persyaratan dalam mencapai derajat  
Sarjana Teknik Program Studi Sarjana Teknik Geodesi**



**Diajukan oleh:**

**PRIYO ARIF SADEWO**

**NIM. 17/413619/TK/46059**

**Kepada:**

**PROGRAM STUDI SARJANA TEKNIK GEODESI**

**DEPARTEMEN TEKNIK GEODESI**

**FAKULTAS TEKNIK**

**UNIVERSITAS GADJAH MADA**


**YOGYAKARTA**

**2021**

# **DEVELOPMENT OF GEOCODED ADDRESS FOR KARANGSARI VILLAGE, KABUPATEN KULON PROGO**

## **UNDERGRADUATE THESIS**

**Submitted as a partial fulfillment of requirements for obtaining the  
degree of Bachelor of Engineering in the Study Program of Geodetic  
Engineering**



**By:**

**PRIYO ARIF SADEWO**

**NIM. 17/413619/TK/46059**

**To:**

**UNDERGRADUATE STUDY PROGRAM OF GEODETIC  
ENGINEERING**

**DEPARTMENT OF GEODETIC ENGINEERING**

**FACULTY OF ENGINEERING**

**UNIVERSITAS GADJAH MADA**

**YOGYAKARTA**

**2021**