


**EVALUASI AKURASI GEOMETRI HASIL *PLOTTING* BIDANG
TANAH DARI PROYEK PENINGKATAN KUALITAS DATA
SPASIAL PENDAFTARAN TANAH MENUJU KOTA LENGKAP
DI KOTA DENPASAR**

SKRIPSI




RIFQI HANIF

NIM : 15/385020/TK/43682

**PROGRAM STUDI SARJANA TEKNIK GEODESI
DEPARTEMEN TEKNIK GEODESI
FAKULTAS TEKNIK
UNIVERSITAS GADJAH MADA
YOGYAKARTA
2020**

**EVALUATION OF GEOMETRIC ACCURACY OF PLOTTED
LAND PARCELS RESULTING FROM THE PROJECT OF
QUALITY IMPROVEMENT OF SPATIAL DATA TOWARDS
COMPLETENESS IN LAND ADMINISTRATION IN DENPASAR
CITY**

FINAL PROJECT



RIFQI HANIF


NIM : 15/385020/TK/43682

**UNDERGRADUATE STUDY PROGRAM OF GEODETIC ENGINEERING
DEPARTMENT OF GEODETIC ENGINEERING
FACULTY OF ENGINEERING
UNIVERSITAS GADJAH MADA
YOGYAKARTA
2020**

**EVALUASI AKURASI GEOMETRI HASIL *PLOTTING* BIDANG
TANAH DARI PROYEK PENINGKATAN KUALITAS DATA
SPASIAL PENDAFTARAN TANAH MENUJU KOTA LENGKAP
DI KOTA DENPASAR**

SKRIPSI

untuk memenuhi salah satu persyaratan
dalam mencapai Sarjana Teknik pada Program Studi Sarjana Teknik Geodesi



Diajukan oleh :

RIFQI HANIF

NIM : 15/385020/TK/43682

Kepada :

PROGRAM STUDI SARJANA TEKNIK GEODESI

DEPARTEMEN TEKNIK GEODESI

FAKULTAS TEKNIK

UNIVERSITAS GADJAH MADA


YOGYAKARTA

2020

**EVALUATION OF GEOMETRIC ACCURACY OF PLOTTED
LAND PARCELS RESULTING FROM THE PROJECT OF
QUALITY IMPROVEMENT OF SPATIAL DATA TOWARDS
COMPLETENESS IN LAND ADMINISTRATION IN DENPASAR
CITY**

Final Project

Submitted as partial fulfillment for requirement of obtaining the Degree of Bachelor
of Engineering in Undergraduate Study Program of Geodetic Engineering



By :

RIFQI HANIF

NIM : 15/385020/TK/43682

To :

UNDERGRADUATE STUDY PROGRAM OF GEODETIC ENGINEERING

DEPARTMENT OF GEODETIC ENGINEERING

FACULTY OF ENGINEERING

UNIVERSITAS GADJAH MADA

YOGYAKARTA

2020