


# **PEMBUATAN PETA NILAI TANAH DI KECAMATAN GAMPING, KABUPATEN SLEMAN**

## **SKRIPSI**



Oleh :

**HERLITA AYU PRATIWI**

**NIM: 13/347555/TK/40747**

**PROGRAM STUDI SARJANA TEKNIK GEODESI**

**DEPARTEMEN TEKNIK GEODESI**

**FAKULTAS TEKNIK**


**UNIVERSITAS GADJAH MADA**

**YOGYAKARTA**

**2020**

# **LAND VALUE MAPPING IN GAMPING SUBDISTRICT, SLEMAN REGENCY**

## **FINAL PROJECT**



**By :**

**HERLITA AYU PRATIWI**

**NIM: 13/347555/TK/40747**

**UNDERGRADUATE STUDY PROGRAM OF GEODETIC ENGINEERING**

**DEPARTMENT OF GEODETIC ENGINEERING**

**FACULTY OF ENGINEERING**

**UNIVERSITAS GADJAH MADA**


**YOGYAKARTA**

**2020**

# **PEMBUATAN PETA NILAI TANAH DI KECAMATAN GAMPING, KABUPATEN SLEMAN**

## **SKRIPSI**

Untuk memenuhi salah satu persyaratan dalam  
mencapai derajat Sarjana Teknik Program Studi Sarjana Teknik Geodesi



**Diajukan Oleh :**

**HERLITA AYU PRATIWI**  
**NIM: 13/347555/TK/40747**


**Kepada :**

**PROGRAM STUDI SARJANA TEKNIK GEODESI  
DEPARTEMEN TEKNIK GEODESI  
FAKULTAS TEKNIK  
UNIVERSITAS GADJAH MADA  
YOGYAKARTA  
2020**

# **LAND VALUE MAPPING IN GAMPING SUBDISTRICT, SLEMAN REGENCY**

## **FINAL PROJECT**

submitted as a partial fulfillment of the requirements for obtaining degree of  
Bachelor of Engineering in the Undergraduate Study Program Of Geodetic  
Engineering



By :

**HERLITA AYU PRATIWI**  
**NIM: 13/347555/TK/40747**

To :

**UNDERGRADUATE STUDY PROGRAM OF GEODETIC ENGINEERING**  
**DEPARTMENT OF GEODETIC ENGINEERING**  
**FACULTY OF ENGINEERING**  
**UNIVERSITAS GADJAH MADA**  
**YOGYAKARTA**  
**2020**