


PEMBANGUNAN KADASTER LAUT 3D PULAU MARATUA, KALIMANTAN TIMUR

SKRIPSI



WINARCI PUJI LESTARI


NIM: 16/395583/TK/44719

**PROGRAM STUDI SARJANA TEKNIK GEODESI
DEPARTEMEN TEKNIK GEODESI
FAKULTAS TEKNIK
UNIVERSITAS GADJAH MADA
YOGYAKARTA**

2020

DEVELOPMENT OF A 3D MARINE CADASTRE OF MARATUA ISLAND, EAST KALIMANTAN

FINAL PROJECT



WINARCI PUJI LESTARI

NIM: 16/395583/TK/44719

UNDERGRADUATE STUDY PROGRAM OF GEODETIC ENGINEERING

DEPARTEMEN OF GEODETIC ENGINEERING

FACULTY OF ENGINEERING


UNIVERSITAS GADJAH MADA

YOGYAKARTA

2020

PEMBANGUNAN KADASTER LAUT 3D PULAU MARATUA, KALIMANTAN TIMUR

SKRIPSI



WINARCI PUJI LESTARI

NIM: 16/395583/TK/44719

PROGRAM STUDI SARJANA TEKNIK GEODESI

DEPARTEMEN TEKNIK GEODESI

FAKULTAS TEKNIK

UNIVERSITAS GADJAH MADA

YOGYAKARTA

2020



UNIVERSITAS
GADJAH MADA

PEMBANGUNAN KADASTER LAUT 3D PULAU MARATUA, KALIMANTAN TIMUR
WINARCI PUJI LESTARI, Trias Aditya K.M., S.T., M.Sc., Ph.D.
Universitas Gadjah Mada, 2020 | Diunduh dari <http://etd.repository.ugm.ac.id/>

DEVELOPMENT OF A 3D MARINE CADASTRE OF MARATUA ISLAND, EAST KALIMANTAN

FINAL PROJECT

**Submitted as a partial fulfillment of the requirements for the degree of Bachelor
of Engineering in Geodetic Engineering Program**



WINARCI PUJI LESTARI

NIM: 16/395583/TK/44719

**Submitted to the
UNDERGRADUATE STUDY PROGRAM OF GEODETIC ENGINEERING
DEPARTEMENT OF GEODETIC ENGINEERING
FACULTY OF ENGINEERING
UNIVERSITAS GADJAH MADA
YOGYAKARTA**

2020