


**DETEKSI DAERAH TERGENANG DENGAN METODE *IMAGE
FUSION BROVEY TRANSFORMATION* DAN *NDWI BAND
OPERATION* DI KECAMATAN JEKULO KABUPATEN KUDUS**

SKRIPSI



MAYANG LUMONGGA

16/400002/TK/45016

PROGRAM STUDI SARJANA TEKNIK GEODESI

DEPARTEMEN TEKNIK GEODESI

FAKULTAS TEKNIK


UNIVERSITAS GADJAH MADA

YOGYAKARTA

2020

**FLOODED AREA DETECTION USING *IMAGE FUSION*
BROVEY TRANSFORMATION AND *NDWI BAND OPERATION*
METHOD IN JEKULO SUBDISTRICT, KUDUS DISTRICT**

FINAL PROJECT



MAYANG LUMONGGA

16/400002/TK/45016

**UNDERGRADUATE STUDY PROGRAM OF GEODETIC ENGINEERING
DEPARTEMENT OF GEODETIC ENGINEERING
FACULTY OF ENGINEERING
UNIVERSITAS GADJAH MADA
YOGYAKARTA**


2020

**DETEKSI DAERAH TERGENANG DENGAN METODE *IMAGE
FUSION BROVEY TRANSFORMATION* DAN *NDWI BAND
OPERATION* DI KECAMATAN JEKULO KABUPATEN KUDUS**

SKRIPSI

Untuk memenuhi salah satu persyaratan dalam mencapai derajat Sarjana

Teknik Program Studi Teknik Geodesi



MAYANG LUMONGGA

16/400002/TK/45016

Kepada:

PROGRAM STUDI SARJANA TEKNIK GEODESI

DEPARTEMEN TEKNIK GEODESI

FAKULTAS TEKNIK

UNIVERSITAS GADJAH MADA


YOGYAKARTA

2020

**FLOODED AREA DETECTION USING *IMAGE FUSION*
BROVEY TRANSFORMATION AND *NDWI BAND OPERATION*
METHOD IN JEKULO SUBDISTRICT, KUDUS DISTRICT**

FINAL PROJECT

**Submitted as a partial fulfilment of the requirements for obtaining the degree of
Bachelor of Engineering in Geodetic Engineering Study Program**



MAYANG LUMONGGA

16/400002/TK/45016

Submitted to:

UNDERGRADUATE STUDY PROGRAM OF GEODETIC ENGINEERING

DEPARTEMENT OF GEODETIC ENGINEERING

FACULTY OF ENGINEERING

UNIVERSITAS GADJAH MADA

YOGYAKARTA

2020