


**PENGUJIAN KUALITAS DATA OPENSTREETMAP
BERDASARKAN ELEMEN-ELEMEN KUALITAS DATA ISO
19157:2013**

(Studi Kasus : Data Bangunan dan Jalan di Wilayah Jakarta Selatan)

SKRIPSI



Oleh :

SHERIN AJENG NORLIANI


16/395045/TK/44337

**PROGRAM STUDI SARJANATEKNIK GEODESI
DEPARTEMEN TEKNIK GEODESI
FAKULTAS TEKNIK
UNIVERSITAS GADJAH MADA
YOGYAKARTA
2020**

OPENSTREETMAP DATA QUALITY ASSESSMENT BASED ON ISO 19157:2013 DATA QUALITY ELEMENTS

(Case Study : Building and Road Data in South Jakarta Area)

FINAL PROJECT



By :

SHERIN AJENG NORLIANI

NIM : 16/395045/TK/44337

**UNDERGRADUATE STUDY PROGRAM OF GEODETIC ENGINEERING
DEPARTEMENT OF GEODETIC ENGINEERING
FACULTY OF ENGINEERING
UNIVERSITAS GADJAH MADA
YOGYAKARTA**


2020

**PENGUJIAN KUALITAS DATA OPENSTREETMAP
BERDASARKAN ELEMEN-ELEMEN KUALITAS DATA ISO
19157:2013**

**(Studi Kasus : Data Bangunan dan Jalan di Wilayah Jakarta
Selatan)**

SKRIPSI

Untuk memenuhi salah satu persyaratan dalam mencapai derajat Sarjana Teknik
Program Studi Teknik Geodesi



Oleh :

SHERIN AJENG NORLIANI

16/395045/TK/44337

Kepada


**PROGRAM STUDI SARJANA TEKNIK GEODESI
DEPARTEMEN TEKNIK GEODESI
FAKULTAS TEKNIK
UNIVERSITAS GADJAH MADA
YOGYAKARTA
2020**

OPENSTREETMAP DATA QUALITY ASSESSMENT BASED ON ISO 19157:2013 DATA QUALITY ELEMENTS

(Case Study : Building and Road Data in South Jakarta Area)

FINAL PROJECT

Submitted as a partial fulfillment of the requirements for obtaining degree of Bachelor
of Engineering in the Study Program of Geodetic Engineering



By :

SHERIN AJENG NORLIANI

NIM : 16/395045/TK/44337

To

UNDERGRADUATE STUDY PROGRAM OF GEODETIC ENGINEERING

DEPARTEMENT OF GEODETIC ENGINEERING

FACULTY OF ENGINEERING

UNIVERSITAS GADJAH MADA

YOGYAKARTA

2020