


VISUALISASI PETA SKEMATIK DAN *STORY MAP* MRT DAN LRT JAKARTA

SKRIPSI



Oleh:

ALUN SAGARA PUTRA

NIM. 16/399970/TK/44984

PROGRAM STUDI SARJANA TEKNIK GEODESI

DEPARTEMEN TEKNIK GEODESI

FAKULTAS TEKNIK


UNIVERSITAS GADJAH MADA

YOGYAKARTA

2020

VISUALIZATION OF SCHEMATIC MAP AND STORY MAP OF MRT AND LRT JAKARTA

FINAL PROJECT



By:

ALUN SAGARA PUTRA


NIM. 16/399970/TK/44984

**UNDERGRADUATE STUDY PROGRAM OF GEODETIC ENGINEERING
DEPARTMENT OF GEODETIC ENGINEERING
FACULTY OF ENGINEERING
UNIVERSITAS GADJAH MADA
YOGYAKARTA
2020**

VISUALISASI PETA SKEMATIK DAN *STORY MAP* MRT DAN LRT JAKARTA

SKRIPSI

**Untuk memenuhi salah satu persyaratan dalam mencapai derajat
Sarjana Teknik Program Studi Sarjana Teknik Geodesi**



Oleh:

ALUN SAGARA PUTRA


NIM. 16/399970/TK/44984

**PROGRAM STUDI SARJANA TEKNIK GEODESI
DEPARTEMEN TEKNIK GEODESI
FAKULTAS TEKNIK
UNIVERSITAS GADJAH MADA
YOGYAKARTA
2020**

VISUALIZATION OF SCHEMATIC MAP AND STORY MAP OF MRT AND LRT JAKARTA

FINAL PROJECT

**Submitted as a partial fulfillment of the requirements for obtaining the degree of
Bachelor of Engineering in Geodetic Engineering Study Program**



By:

ALUN SAGARA PUTRA

NIM. 16/399970/TK/44984

**UNDERGRADUATE STUDY PROGRAM OF GEODETIC ENGINEERING
DEPARTMENT OF GEODETIC ENGINEERING
FACULTY OF ENGINEERING
UNIVERSITAS GADJAH MADA
YOGYAKARTA
2020**