


**EVALUASI KESESUAIAN LOKASI TEMPAT PENGOLAHAN
SAMPAH 3R BERDASARKAN PERATURAN KEMENTERIAN
PEKERJAAN UMUM REPUBLIK INDONESIA NOMOR
03/PRT/M/2013 DI KABUPATEN SLEMAN**

SKRIPSI



Oleh:

RANGGA JATI SUPROJO

NIM : 15/385018/TK/43680

PROGRAM STUDI SARJANA TEKNIK GEODESI

DEPARTEMEN TEKNIK GEODESI

FAKULTAS TEKNIK


UNIVERSITAS GADJAH MADA

YOGYAKARTA

2019

**EVALUATION OF SUITABILITY OF THE 3R LANDFILL SITE
LOCATION BASED ON THE REGULATION OF THE
MINISTRY OF PUBLIC WORK OF THE REPUBLIC OF
INDONESIA NUMBER 03 / PRT / M / 2013 IN SLEMAN
DISTRICT**

FINAL PROJECT



By :

RANGGA JATI SUPROJO

NIM : 15/384018/TK/43680

UNDERGRADUATE STUDY PROGRAM OF GEODETIC ENGINEERING

DEPARTMENT OF GEODETIC ENGINEERING

FACULTY OF ENGINEERING

UNIVERSITAS GADJAH MADA


YOGYAKARTA

2019

**EVALUASI KESESUAIAN LOKASI TEMPAT PENGOLAHAN
SAMPAH 3R BERDASARKAN PERATURAN KEMENTERIAN
PEKERJAAN UMUM REPUBLIK INDONESIA NOMOR
03/PRT/M/2013 DI KABUPATEN SLEMAN**

SKRIPSI

**Untuk memenuhi salah satu persyaratan dalam mencapai derajat
Sarjana Teknik Program Studi Sarjana Teknik Geodesi**



Oleh:

RANGGA JATI SUPROJO

NIM : 15/385018/385018

Kepada

PROGRAM STUDI SARJANA TEKNIK GEODESI

DEPARTEMEN TEKNIK GEODESI

FAKULTAS TEKNIK

UNIVERSITAS GADJAH MADA


YOGYAKARTA

2019

**EVALUATION OF SUITABILITY OF THE 3R LANDFILL SITE
LOCATION BASED ON THE REGULATION OF THE
MINISTRY OF PUBLIC WORK OF THE REPUBLIC OF
INDONESIA NUMBER 03 / PRT / M / 2013 IN SLEMAN
DISTRICT**

FINAL PROJECT

**Submitted as a partial fulfillment of the requirements for obtaining the degree
of Bachelor of Engineering in Study Program of Geodetic Engineering**



By :

RANGGA JATI SUPROJO

NIM : 15/385018/TK/43680

Submitted to the

UNDERGRADUATE STUDY PROGRAM OF GEODETIC ENGINEERING

DEPARTMENT OF GEODETIC ENGINEERING

FACULTY OF ENGINEERING

UNIVERSITAS GADJAH MADA

YOGYAKARTA

2019