


**PERBANDINGAN PERGERAKAN TITIK PANTAU  
DEFORMASI KEPULAUAN SANGIHE MENGGUNAKAN  
METODE PERHITUNGAN PERIODIK DAN SIMULTAN  
BERDASARKAN DATA GNSS TAHUN 2014, 2015, DAN 2016**

**SKRIPSI**



Oleh :

**MUHAMMAD ARSYAD FAUZI**


**NIM : 13/348818/TK/41014**

**PROGRAM STUDI SARJANA TEKNIK GEODESI  
DEPARTEMEN TEKNIK GEODESI  
FAKULTAS TEKNIK  
UNIVERSITAS GADJAH MADA  
YOGYAKARTA**

**2019**

**THE COMPARISON OF DEFORMATION MONITORING  
POINT MOVEMENT OF SANGIHE ARCHIPELAGO USING  
PERIODIC AND SIMULTANEOUS METHODS BASED ON GNSS  
DATA IN 2014, 2015, AND 2016**

**FINAL PROJECT**



**By :**

**MUHAMMAD ARSYAD FAUZI**


**13/348818/TK/41014**

**UNDERGRADUATE STUDY PROGRAM OF GEODETIC ENGINEERING  
DEPARTMENT OF GEODETIC ENGINEERING  
FACULTY OF ENGINEERING  
UNIVERSITAS GADJAH MADA  
YOGYAKARTA  
2019**

**PERBANDINGAN PERGERAKAN TITIK PANTAU  
DEFORMASI KEPULAUAN SANGIHE MENGGUNAKAN  
METODE PERHITUNGAN PERIODIK DAN SIMULTAN  
BERDASARKAN DATA GNSS TAHUN 2014, 2015, DAN 2016**

**SKRIPSI**

**Untuk memenuhi salah satu persyaratan dalam mencapai derajat  
Sarjana Teknik Program Studi Teknik Geodesi**



**Diajukan oleh :**

**MUHAMMAD ARSYAD FAUZI**

**NIM : 13/348818/TK/41014**

**Kepada**


**PROGRAM STUDI SARJANA TEKNIK GEODESI  
DEPARTEMEN TEKNIK GEODESI  
FAKULTAS TEKNIK  
UNIVERSITAS GADJAH MADA  
YOGYAKARTA**

**2019**

**THE COMPARISON OF DEFORMATION MONITORING  
POINT MOVEMENT OF SANGIHE ARCHIPELAGO USING  
PERIODIC AND SIMULTANEOUS METHODS BASED ON GNSS  
DATA IN 2014, 2015, AND 2016**

**FINAL PROJECT**

**submitted as a partial fulfillment of the requirements for obtaining the degree  
of Bachelor of Engineering in Geodetics Engineering Study Program**



**By :**

**MUHAMMAD ARSYAD FAUZI**

**13/348818/TK/41014**

**To**

**UNDERGRADUATE STUDY PROGRAM OF GEODETIC ENGINEERING  
DEPARTMENT OF GEODETIC ENGINEERING  
FACULTY OF ENGINEERING  
UNIVERSITAS GADJAH MADA  
YOGYAKARTA**

**2019**