


**KAJIAN POTENSI IMPLEMENTASI KONSOLIDASI TANAH
DAN DESAIN SPASIAL DI BANTARAN SUNGAI KAHAYAN**

TESIS



Disusun oleh:

BIMO HARYA TEDJO
17/419632/PTK/11742

**MAGISTER TEKNIK GEOMATIKA
DEPARTEMEN TEKNIK GEODESI
PROGRAM PASCASARJANA FAKULTAS TEKNIK
UNIVERSITAS GADJAH MADA
YOGYAKARTA
2019**

**THE STUDY OF POTENCY IMPLEMENTING
LAND CONSOLIDATION AND SPATIAL DESIGN ON
RIVERBANKS KAHAYAN**

THESIS



By:

BIMO HARYA TEDJO

17/419632/PTK/11742


Submitted to:

**MASTER OF GEOMATIC ENGINEERING
DEPARTMENT OF GEODETIC ENGINEERING
POSTGRADUATE PROGRAM FACULTY OF ENGINEERING
UNIVERSITAS GADJAH MADA
YOGYAKARTA
2019**

**KAJIAN POTENSI IMPLEMENTASI KONSOLIDASI TANAH
DAN DESAIN SPASIAL DI BANTARAN SUNGAI KAHAYAN**

TESIS

**Untuk memenuhi salah satu persyaratan
dalam mencapai derajat Magister Teknik Program Studi Teknik Geomatika**



Oleh:


BIMO HARYA TEDJO
NIM. 17/419632/PTK/11742

**MAGISTER TEKNIK GEOMATIKA
DEPARTEMEN TEKNIK GEODESI
PROGRAM PASCASARJANA FAKULTAS TEKNIK
UNIVERSITAS GADJAH MADA
YOGYAKARTA
2019**

**THE STUDY OF POTENCY IMPLEMENTING
LAND CONSOLIDATION AND SPATIAL DESIGN ON
RIVERBANKS KAHAYAN**

THESIS

**Submitted as partial fulfillment of the requirements for obtaining the degree
of Magister of Engineering in Geomatics Engineering Study Program**



Oleh:

BIMO HARYA TEDJO
NIM. 17/419632/PTK/11742

**MASTER OF GEOMATIC ENGINEERING
DEPARTMENT OF GEODETIC ENGINEERING
POSTGRADUATE PROGRAM FACULTY OF ENGINEERING
UNIVERSITAS GADJAH MADA
YOGYAKARTA
2019**