

KOREKSI AWAN *CIRRUS* CITRA SATELIT LANDSAT 8 MENGUNAKAN *CIRRUS BAND* DI AREA DARATAN

SKRIPSI




INDAH RESTUMI

NIM : 15 / 381191 / TK / 43369

**PROGRAM STUDI SARJANA TEKNIK GEODESI
DEPARTEMEN TEKNIK GEODESI
FAKULTAS TEKNIK
UNIVERSITAS GADJAH MADA
YOGYAKARTA
2019**

CORRECTION OF CIRRUS CLOUDS IN LANDSAT 8 IMAGES USING CIRRUS BAND ON LAND AREA

FINAL PROJECT



INDAH RESTUMI


NIM : 15 / 381191 / TK / 43369

**UNDERGRADUATE STUDY PROGRAM OF GEODETIC ENGINEERING
DEPARTEMENT OF GEODETIC ENGINEERING
FACULTY OF ENGINEERING
UNIVERSITAS GADJAH MADA
YOGYAKARTA
2019**

KOREKSI AWAN *CIRRUS* CITRA SATELIT LANDSAT 8 MENGUNAKAN *CIRRUS BAND* DI AREA DARATAN

SKRIPSI

**Untuk memenuhi salah satu persyaratan
dalam mencapai derajat Sarjana Teknik
Program Studi Teknik Geodesi**



Diajukan Oleh

INDAH RESTUMI
NIM : 15 / 381191 / TK / 43369

Kepada


**PROGRAM STUDI SARJANA TEKNIK GEODESI
DEPARTEMEN TEKNIK GEODESI
FAKULTAS TEKNIK
UNIVERSITAS GADJAH MADA
YOGYAKARTA**

2019

CORRECTION OF CIRRUS CLOUDS IN LANDSAT 8 IMAGES USING CIRRUS BAND ON LAND AREA

FINAL PROJECT

**submitted as a partial fulfillment of the requirements
for obtaining the degree of Bachelor of Engineering
in Study Program of Geodetic Engineering**



By

INDAH RESTUMI

NIM : 15 / 381191 / TK / 43369

To

**UNDERGRADUATE STUDY PROGRAM OF GEODETIC ENGINEERING
DEPARTEMENT OF GEODETIC ENGINEERING
FACULTY OF ENGINEERING
UNIVERSITAS GADJAH MADA
YOGYAKARTA
2019**