


**PEMBUATAN PETA ALTERNATIF BATAS KEWENANGAN
PENGELOLAAN WILAYAH LAUT PROVINSI KEPULAUAN
BANGKA BELITUNG DAN PROVINSI KEPULAUAN RIAU**

SKRIPSI



Oleh :


PRADIA MUTIARA AINIHAFAHSAH

NIM. 15/378898/TK/42840

**PROGRAM STUDI SARJANA TEKNIK GEODESI
DEPARTEMEN TEKNIK GEODESI
FAKULTAS TEKNIK
UNIVERSITAS GADJAH MADA
YOGYAKARTA
2019**

**MAKING ALTERNATIVE MAPS OF AUTHORITY LIMITS FOR
MARITIME MANAGEMENT OF THE BANGKA BELITUNG
ISLANDS PROVINCE AND THE RIAU ISLANDS PROVINCE**

FINAL PROJECT



By :

PRADIA MUTIARA AINIHAFAH

15/378898/TK/42840

UNDERGRADUATE STUDY PROGRAM OF GEODETIC ENGINEERING

DEPARTMENT OF GEODETIC ENGINEERING

FACULTY OF ENGINEERING

UNIVERSITAS GADJAH MADA


YOGYAKARTA

2019

**PEMBUATAN PETA ALTERNATIF BATAS KEWENANGAN
PENGELOLAAN WILAYAH LAUT PROVINSI KEPULAUAN
BANGKA BELITUNG DAN PROVINSI KEPULAUAN RIAU**

SKRIPSI

Untuk memenuhi salah satu persyaratan dalam mencapai derajat Sarjana Teknik
Program Studi Sarjana Teknik Geodesi



Diajukan oleh :

PRADIA MUTIARA AINIHAFAH

NIM. 15/378898/TK/42840

Kepada :

PROGRAM STUDI SARJANA TEKNIK GEODESI

DEPARTEMEN TEKNIK GEODESI

FAKULTAS TEKNIK

UNIVERSITAS GADJAH MADA


YOGYAKARTA

2019

MAKING ALTERNATIVE MAPS OF AUTHORITY LIMITS FOR MARITIME MANAGEMENT OF THE BANGKA BELITUNG ISLANDS PROVINCE AND THE RIAU ISLANDS PROVINCE

FINAL PROJECT

Submitted as a partial fulfillment of the requirements for obtaining degree of
Bachelor of Engineering in the Study Program of Geodetic Engineering



By :

PRADIA MUTIARA AINIHAFAH
15/378898/TK/42840

To :

**UNDERGRADUATE STUDY PROGRAM OF GEODETIC ENGINEERING
DEPARTMENT OF GEODETIC ENGINEERING
FACULTY OF ENGINEERING
UNIVERSITAS GADJAH MADA
YOGYAKARTA**

2019