


**EVALUASI PENGARUH PENGGUNAAN GARIS  
PANGKAL KEPULAUAN TERHADAP DELIMITASI  
BATAS MARITIM DAN PENERAPANNYA DI SELAT  
MALAKA ANTARA INDONESIA DAN MALAYSIA**

**SKRIPSI**



**NADYA HANIFFA MASNUR**


**15/378895/TK/42837**

**PROGRAM STUDI SARJANA TEKNIK GEODESI  
DEPARTEMEN TEKNIK GEODESI  
FAKULTAS TEKNIK  
UNIVERSITAS GADJAH MADA  
YOGYAKARTA**

**2019**

**EVALUATING THE IMPACT OF THE USE OF  
ARCHIPELAGIC BASELINES ON MARITIME  
BOUNDARIES DELIMITATION AND ITS  
APPLICATION IN THE CASE OF MALACCA STRAIT  
BETWEEN INDONESIA AND MALAYSIA**

**FINAL PROJECT**



**NADYA HANIFFA MASNUR**


**15/378895/TK/42837**

**UNDERGRADUATE STUDY PROGRAM OF GEODETIC ENGINEERING  
DEPARTMENT OF GEODETIC ENGINEERING  
FACULTY OF ENGINEERING  
UNIVERSITAS GADJAH MADA  
YOGYAKARTA  
2019**

**EVALUASI PENGARUH PENGGUNAAN GARIS  
PANGKAL KEPULAUAN TERHADAP DELIMITASI  
BATAS MARITIM DAN PENERAPANNYA DI SELAT  
MALAKA ANTARA INDONESIA DAN MALAYSIA**

**SKRIPSI**

**Untuk memenuhi salah satu persyaratan dalam  
mencapai derajat Sarjana Teknik  
Program Studi Teknik Geodesi**



**Diajukan oleh :**

**NADYA HANIFFA MASNUR**

**15/378895/TK/42837**

**Kepada :**


**PROGRAM STUDI SARJANA TEKNIK GEODESI  
DEPARTEMEN TEKNIK GEODESI  
FAKULTAS TEKNIK  
UNIVERSITAS GADJAH MADA  
YOGYAKARTA**

**2019**

**EVALUATING THE IMPACT OF THE USE OF  
ARCHIPELAGIC BASELINES ON MARITIME  
BOUNDARIES DELIMITATION AND ITS  
APPLICATION IN THE CASE OF MALACCA STRAIT  
BETWEEN INDONESIA AND MALAYSIA**

**FINAL PROJECT**

**Submitted as a partial fulfilment of the requirements for obtaining the degree of  
Bachelor of Engineering in Geodetic Engineering Study Program**



**By :**

**NADYA HANIFFA MASNUR**

**15/378895/TK/42837**

**Submitted to :**

**UNDERGRADUATE STUDY PROGRAM OF GEODETIC ENGINEERING**

**DEPARTMENT OF GEODETIC ENGINEERING**

**FACULTY OF ENGINEERING**

**UNIVERSITAS GADJAH MADA**

**YOGYAKARTA**

**2019**