

**KAJIAN DELIMITASI BATAS MARITIM ANTARA
INDONESIA, INDIA, DAN THAILAND DI LAUT ANDAMAN
MENGGUNAKAN METODE PENDEKATAN TIGA TAHAP**

SKRIPSI



FARAHMITHA AULIA PRIJADI

15/379920/TK/43185

PROGRAM STUDI SARJANA TEKNIK GEODESI

DEPARTEMEN TEKNIK GEODESI

FAKULTAS TEKNIK


UNIVERSITAS GADJAH MADA

YOGYAKARTA

2019

**STUDY OF MARITIME BOUNDARY DELIMITATION
BETWEEN INDONESIA, INDIA, AND THAILAND IN THE
ANDAMAN SEA USING THE METHOD OF THREE-STAGE
APPROACH**

FINAL PROJECT



FARAHMITHA AULIA PRIJADI


15/379920/TK/43185

**UNDERGRADUATE STUDY PROGRAM OF GEODETIC ENGINEERING
DEPARTMENT OF GEODETIC ENGINEERING
FACULTY OF ENGINEERING
UNIVERSITAS GADJAH MADA
YOGYAKARTA
2019**

**KAJIAN DELIMITASI BATAS MARITIM ANTARA
INDONESIA, INDIA, DAN THAILAND DI LAUT ANDAMAN
MENGGUNAKAN METODE PENDEKATAN TIGA TAHAP**

SKRIPSI

**Untuk memenuhi salah satu persyaratan dalam
mencapai derajat Sarjana Teknik
Program Studi Teknik Geodesi**



Diajukan oleh :

FARAHMITHA AULIA PRIJADI

15/379920/TK/43185

Kepada :

PROGRAM STUDI SARJANA TEKNIK GEODESI

DEPARTEMEN TEKNIK GEODESI

FAKULTAS TEKNIK

UNIVERSITAS GADJAH MADA


YOGYAKARTA

2019

**STUDY OF MARITIME BOUNDARY DELIMITATION
BETWEEN INDONESIA, INDIA, AND THAILAND IN THE
ANDAMAN SEA USING THE METHOD OF THREE-STAGE
APPROACH**

FINAL PROJECT

**Submitted as a partial fulfilment of the requirements for obtaining the degree of
Bachelor of Engineering in Geodetic Engineering Study Program**



By :

FARAHMITHA AULIA PRIJADI

15/379920/TK/43185

Submitted to :

UNDERGRADUATE STUDY PROGRAM OF GEODETIC ENGINEERING

DEPARTMENT OF GEODETIC ENGINEERING

FACULTY OF ENGINEERING

UNIVERSITAS GADJAH MADA

YOGYAKARTA

2019