


**PEMBUATAN PETA KERJA PENDAFTARAN TANAH DARI
DATA FOTO UDARA MENGGUNAKAN UAV MENGACU PADA
PETUNJUK TEKNIS PTSL 2017**

SKRIPSI



ARDIANSYAH REZA PAHLEVI

NIM : 14 / 363851 / TK / 41820

PROGRAM STUDI SARJANA TEKNIK GEODESI

DEPARTEMEN TEKNIK GEODESI

FAKULTAS TEKNIK


UNIVERSITAS GADJAH MADA

YOGYAKARTA

2019

**THE DEVELOPMENT OF LAND REGISTRATION WORK MAP
FROM AERIAL PHOTOS DATA USING UAV BASED ON PTSL
TECHNICAL GUIDELINES 2017**

FINAL PROJECT



ARDIANSYAH REZA PAHLEVI

NIM : 14 / 363851 / TK / 41820

UNDERGRADUATE STUDY PROGRAM OF GEODETIC ENGINEERING

DEPARTMENT OF GEODETIC ENGINEERING

FACULTY OF ENGINEERING

UNIVERSITAS GADJAH MADA


YOGYAKARTA

2019

**PEMBUATAN PETA KERJA PENDAFTARAN TANAH DARI
DATA FOTO UDARA MENGGUNAKAN UAV MENGACU PADA
PETUNJUK TEKNIS PTSL 2017**

SKRIPSI

**Untuk memenuhi salah satu persyaratan dalam mencapai derajat Sarjana
Teknik Program Studi Sarjana Teknik Geodesi**



Diajukan oleh

ARDIANSYAH REZA PAHLEVI

NIM : 14 / 363851 / TK / 41820

Kepada

PROGRAM STUDI SARJANA TEKNIK GEODESI

DEPARTEMEN TEKNIK GEODESI

FAKULTAS TEKNIK

UNIVERSITAS GADJAH MADA


YOGYAKARTA

2019

**THE DEVELOPMENT OF LAND REGISTRATION WORK MAP
FROM AERIAL PHOTOS DATA USING UAV BASED ON PTSL
TECHNICAL GUIDELINES 2017**

FINAL PROJECT

**Submitted as a partial fulfillment of the requirements for obtaining the degree
of Bachelor of Engineering in Geodetic Engineering Study Program**



By

ARDIANSYAH REZA PAHLEVI

NIM : 14 / 363851 / TK / 41820

To

UNDERGRADUATE STUDY PROGRAM OF GEODETIC ENGINEERING

DEPARTMENT OF GEODETIC ENGINEERING

FACULTY OF ENGINEERING

UNIVERSITAS GADJAH MADA

YOGYAKARTA

2019