


**PEMODELAN BANJIR DAN VISUALISASI GENANGAN
BANJIR UNTUK MITIGASI BENCANA DI KALI
KASIN, KELURAHAN BARENG, KOTA MALANG**

SKRIPSI



Oleh :


ZAFIRA NUR PRATIWI

NIM : 14/363772/TK/41786

**PROGRAM STUDI SARJANA TEKNIK GEODESI
DEPARTEMEN TEKNIK GEODESI
FAKULTAS TEKNIK
UNIVERSITAS GADJAH MADA
YOGYAKARTA
2019**

FLOOD MODELLING AND FLOOD INUNDATION VISUALIZATION FOR DISASTER MITIGATION IN KALI KASIN, BARENG, MALANG

FINAL PROJECT



By :

ZAFIRA NUR PRATIWI

NIM : 14/363772/TK/41786

**UNDERGRADUATE STUDY PROGRAM OF GEODETIC ENGINEERING
DEPARTMENT OF GEODETIC ENGINEERING
FACULTY OF ENGINEERING
UNIVERSITAS GADJAH MADA
YOGYAKARTA**


2019

PEMODELAN BANJIR DAN VISUALISASI GENANGAN BANJIR UNTUK MITIGASI BENCANA DI KALI KASIN, KELURAHAN BARENG, KOTA MALANG

SKRIPSI

Untuk memenuhi salah satu persyaratan dalam mencapai derajat

Sarjana Teknik Program Studi Sarjana Teknik Geodesi



Oleh :

ZAFIRA NUR PRATIWI

NIM : 14/363772/TK/41786

Kepada :

PROGRAM STUDI SARJANA TEKNIK GEODESI

DEPARTEMEN TEKNIK GEODESI

FAKULTAS TEKNIK

UNIVERSITAS GADJAH MADA


YOGYAKARTA

2019

**FLOOD MODELLING AND FLOOD INUNDATION
VISUALIZATION FOR DISASTER MITIGATION IN
KALI KASIN, BARENG, MALANG**

FINAL PROJECT

**Submitted as a partial fulfillment of the requirements for obtaining the degree
of Bachelor of Engineering in Study Program of Geodetic Engineering**



By :

ZAFIRA NUR PRATIWI

NIM : 14/363772/TK/41786

**Submitted to the
STUDY PROGRAM OF GEODETIC ENGINEERING
DEPARTMENT OF GEODETIC ENGINEERING
FACULTY OF ENGINEERING
UNIVERSITAS GADJAH MADA
YOGYAKARTA**

2019