

**EVALUASI LUAS BIDANG TANAH
HASIL PENGUKURAN KOORDINAT METODE RTK NTRIP
MENGUNAKAN *RECEIVER SINGLE FREQUENCY LOWCOST GNSS*
MODULE DENGAN ANTENA GEODETIK DAN *RECEIVER* GNSS GEODETIK**

SKRIPSI



MUCHAMMAD REZA NUGRAHA


NIM : 14 / 367102 / TK / 42347

**PROGRAM STUDI SARJANA TEKNIK GEODESI
DEPARTEMEN TEKNIK GEODESI
FAKULTAS TEKNIK
UNIVERSITAS GADJAH MADA
YOGYAKARTA**

2018

**EVALUATION OF PARCEL AREA RESULTED FROM RTK NTRIP
COORDINATE MEASUREMENT METHOD USING SINGLE FREQUENCY
LOWCOST GNSS MODULE RECEIVER WITH GEODETIC ANTENNA
AND GNSS GEODETIC RECEIVER**

FINAL PROJECT



MUCHAMMAD REZA NUGRAHA

NIM : 14 / 367102 / TK / 42347


**UNDERGRADUATE STUDY PROGRAM OF GEODETIC ENGINEERING
DEPARTMENT OF GEODETIC ENGINEERING
FACULTY OF ENGINEERING
UNIVERSITAS GADJAH MADA
YOGYAKARTA**

2018

**EVALUASI LUAS BIDANG TANAH
HASIL PENGUKURAN KOORDINAT METODE RTK NTRIP
MENGUNAKAN *RECEIVER SINGLE FREQUENCY LOWCOST GNSS*
MODULE DENGAN ANTENA GEODETIK DAN *RECEIVER* GNSS GEODETIK**

SKRIPSI

Sebagai pemenuhan salah satu persyaratan untuk memperoleh
derajat Sarjana Teknik dalam Program Studi Teknik Geodesi



Diajukan oleh

MUCHAMMAD REZA NUGRAHA

NIM : 14 / 367102 / TK / 42347

Kepada

PROGRAM STUDI SARJANA TEKNIK GEODESI

DEPARTEMEN TEKNIK GEODESI

FAKULTAS TEKNIK

UNIVERSITAS GADJAH MADA


YOGYAKARTA

2018

**EVALUATION OF PARCEL AREA RESULTED FROM RTK NTRIP
COORDINATE MEASUREMENT METHOD USING SINGLE FREQUENCY
LOWCOST GNSS MODULE RECEIVER WITH GEODETIC ANTENNA
AND GNSS GEODETIC RECEIVER**

FINAL PROJECT

**Submitted as partial fulfillment of the requirements for obtaining the degree of
Bachelor of Engineering in Geodetic Engineering Study Program**



By

MUCHAMMAD REZA NUGRAHA

NIM : 14 / 367102 / TK / 42347

To

UNDERGRADUATE STUDY PROGRAM OF GEODETIC ENGINEERING

DEPARTMENT OF GEODETIC ENGINEERING

FACULTY OF ENGINEERING

UNIVERSITAS GADJAH MADA

YOGYAKARTA

2018