


**EVALUASI KETELITIAN KOORDINAT PENGUKURAN RTK-NTRIP  
*MOBILE BASE* DENGAN VARIASI PANJANG *BASELINE* DAN *PROVIDER***

**SKRIPSI**




**YOAKHIM SATRIO WASKITO**

**NIM : 14/369683/TK/42657**

**PROGRAM STUDI SARJANA TEKNIK GEODESI  
DEPARTEMEN TEKNIK GEODESI  
FAKULTAS TEKNIK  
UNIVERSITAS GADJAH MADA  
YOGYAKARTA  
2018**

**PRECISION EVALUATION OF RTK-NTRIP MOBILE BASE  
COORDINATE MEASUREMENT WITH VARIOUS BASELINE LENGTH  
AND PROVIDER**

**FINAL PROJECT**



**YOAKHIM SATRIO WASKITO**

**NIM : 14/369683/TK/42657**


**UNDERGRADUATE STUDY PROGRAM OF GEODETIC ENGINEERING  
DEPARTMENT OF GEODETIC ENGINEERING  
FACULTY OF ENGINEERING  
UNIVERSITAS GADJAH MADA  
YOGYAKARTA**

**2018**

**EVALUASI KETELITIAN KOORDINAT PENGUKURAN RTK-NTRIP  
MOBILE BASE DENGAN VARIASI PANJANG *BASELINE* DAN *PROVIDER***

**SKRIPSI**

**Untuk memenuhi salah satu persyaratan dalam  
Mencapai derajat Sarjana Teknik  
Program Studi Teknik Geodesi**



**Diajukan oleh:**

**YOAKHIM SATRIO WASKITO**

**NIM : 14/369683/TK/42657**

**Kepada**

**PROGRAM STUDI SARJANA TEKNIK GEODESI**

**DEPARTEMEN TEKNIK GEODESI**

**FAKULTAS TEKNIK**

**UNIVERSITAS GADJAH MADA**


**YOGYAKARTA**

**2018**

**PRECISION EVALUATION OF RTK-NTRIP MOBILE BASE  
COORDINATE MEASUREMENT WITH VARIOUS BASELINE LENGTH  
AND PROVIDER**

**FINAL PROJECT**

**Submitted as partial fulfillment of the requirements for obtaining the degree of  
Bachelor of Engineering in Geodetic Engineering Study Program**



**By:**

**YOAKHIM SATORIO WASKITO**

**NIM : 14/369683/TK/42657**

**To**

**UNDERGRADUATE STUDY PROGRAM OF GEODETIC ENGINEERING**

**DEPARTMENT OF GEODETIC ENGINEERING**

**FACULTY OF ENGINEERING**

**UNIVERSITAS GADJAH MADA**

**YOGYAKARTA**

**2018**