

## DAFTAR PUSTAKA

- Alesheikh AA, Ghorbanali A, Nouri N. 2007. Coastline Change Detection Using Remote Sensing. *Int J Environ Sci Tech.* 4 (1): 61-66.
- Bouchahma, Majed., Yan, Wanglin. 2013. *Monitoring Shoreline change on Djerba Island using GIS and multi temporal satellite data.* *Journal of Coastal Research, Special Issue 64, 2011.* Hal 800-804
- Fatmawati, H., Hapsari H. 2011. *Analysis for change of coastline Surabaya-Sidoarjo using multi temporary satellite imagery.* *Journal of Geoscience ITS.* –
- Gainau, Y, S, Oktavianus. 2011. *Analisa penginderaan jauh untuk mengidentifikasi perubahan garis pantai di pantai timur Surabaya.* Disertasi. Surabaya: Institut Teknologi Sepuluh November
- Harris M, Brock J, Nayegandhi A, Duffy M. 2005. Extracting *Shorelines* from NASA Airborne Topographic Lidar-Derived Digital Elevation Models. USGS Report: 2005–1427
- Himmelstoss, A Emily. -. *User Guide and Tutorial for DSAS.* USA : U.S Geological Survey Coastal and Marine Geology Program
- Kasim, Faisal. 2012. *Pendekatan beberapa metode dalam monitoring perubahan garis pantai menggunakan dataset penginderaan jauh Landsat dan SIG.* *Jurnal Ilmiah Agropolitan Vol 5 No 1 April 2012.* Hal 620-635
- Kuleli, Tuncay. 2009. *Quantitative analysis of Shoreline changes at the Mediterranean coast in Turkey.* *Springer Science Journal of Geoscience.* Hal 387-397

- Mujahar, P. Sheik. Chandrasekar, N. 2011. *Shoreline change analysis along the coast between Kanyakumari dan Tuticorin of India using remote sensing and GIS*. Journal of Saudi Associate of Geoscience. Hal 647-664
- Rouwenhorst, Juno., Boggs Guy DR., Wasson, Bob DR., Ahmad, Waqar DR.-. *The use of GIS to determine changes in Caraulun River Delta Timor Leste*. GIS Application for sustainable development and good governance. Hal 50-66
- Sutanto. 1986. Penginderaan Jauh Jilid 1. Yogyakarta: Gadjah Mada University Press
- Sutanto. 1989. Penginderaan Jauh Jilid 2. Yogyakarta: Gadjah Mada University Press
- Sutanto. 2013. Metode Penelitian Penginderaan Jauh. Yogyakarta: Penerbit Ombak
- Sutikno. 1993. *Karakteristik Bentuk dan Geologi Pantai di Indonesia*. DIKLAT PU Wil III. Dirjen Pengairan Departemen PU. Yogyakarta 51 hal
- Thieler ER, Himmelstoss EA, Zichichi JL, Ergul A (2009) The *Digital Shoreline Analysis System (DSAS) version 4.0*—An ArcGIS extension for calculating *Shoreline* change. U.S. Geological Survey Open-File Report 2008–1278 (Also available at <http://woodshole.er.usgs.gov/project-pages/dsas/version4/>.)
- Jonah FE, Adjei-Boateng D, Mensah AE, Agbo NW, Edziyie RE (2015a) Assessment of Sand and Stone Mining along the Coastline of Cape Coast, Ghana. *Annals of GIS*. DOI:10.1080/19475683.2015.1007894

- Jonah FE, Adu Boahen K (2014) Coastal environmental injustice in Ghana: the activities of coastal sediment miners in the Elmina, Cape Coast and Moree area. *Geojournal*. DOI: 10.1007/s10708-014-9612-4.
- Jonah FE, Agbo NW, Agbeti W, Adjei-Boateng D, Shimba M (2015b) The ecological effects of beach sand mining in Ghana using ghost crab (*Ocypode* spp.) as biological indicators. *Ocean and Coastal Management*. 10.1016/j.ocecoaman.2015.05.001.
- Jonah FE, Mensah EA, Edziyie RE, Agbo NW, Adjei-Boateng D (2016) Coastal Erosion in Ghana: Causes, Policies and Management. *Coastal Management*. DOI: 10.1080/08920753.2016.1135273.
- Leatherman SP, Douglas BC, LaBrecque JL (2003) Sea Level and Coastal Erosion Require Large-scale Monitoring. *EOS Transactions* 84 (2), 13-20.
- Thieler, E. R. Himmelstoss, E. A. Zichichi, J. L. and Ayhan, E. (2009). *Digital Shoreline Analysis System (DSAS) version 4.3*. An ArcGIS extension for Assessment of *Shoreline* Changes in the Period 1969-2010 in Watamu area, Kenya
- Paterson, S.K. O'Donnell, A. Loomis, D.K. and Hom, P. (2010). The Social and Economic Effects of *Shoreline* Change: North Atlantic, South Atlantic, Gulf of Mexico, and Great Lakes Regional Overview. Human Dimensions of Natural Resource Management Research Unit Department of Natural Resources Conservation University of Massachusetts, Amherst, MA 01003.
- Tychsen, J. (2006) (ed.) *Ken Sea. Environmental Sensitivity Atlas for Coastal Area of Kenya*, 76 pp. Copenhagen; Geological Survey of Denmark and Greenland (GEUS); ISBN 87-7871-191-6.

[www.usgs.us](http://www.usgs.us), diakses pada tanggal 24 Oktober 2013

[www.Academia.edu](http://www.Academia.edu), diakses pada tanggal 24 Oktober 2013



UNIVERSITAS  
GADJAH MADA

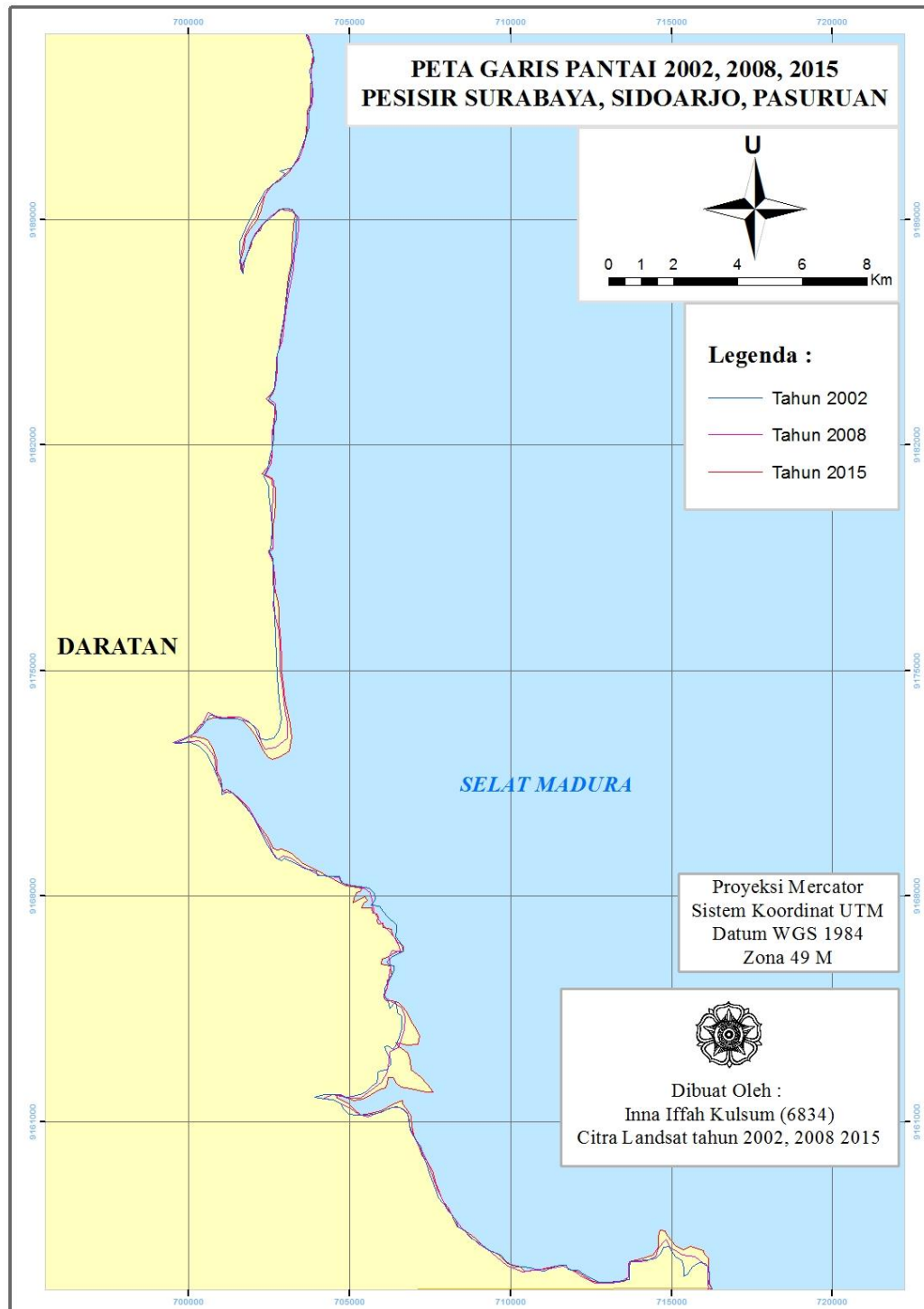
**APLIKASI PENGINDERAAN JAUH DAN SISTEM INFORMASI GEOGRAFIS UNTUK MONITORING  
PERUBAHAN GARIS PANTAI DI  
SEBAGIAN PESISIR KABUPATEN PASURUAN, KABUPATEN SIDOARJO DAN KOTA SURABAYA**

**JUDUL**  
INNA IFFAH KULSUM, Dr. Nurul Khakhim M.si

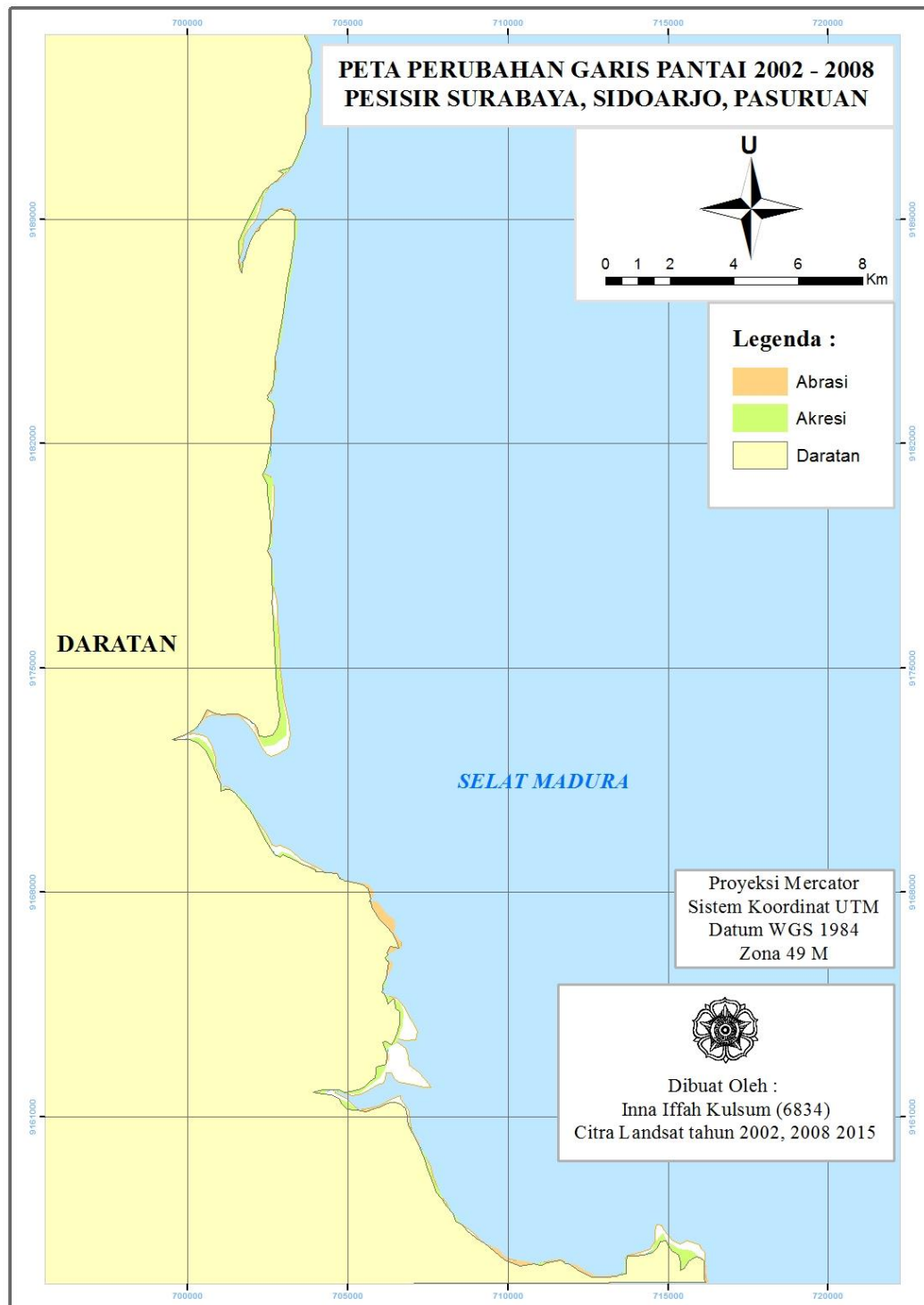
Universitas Gadjah Mada, 2018 | Diunduh dari <http://etd.repository.ugm.ac.id/>

**LAMPIRAN**

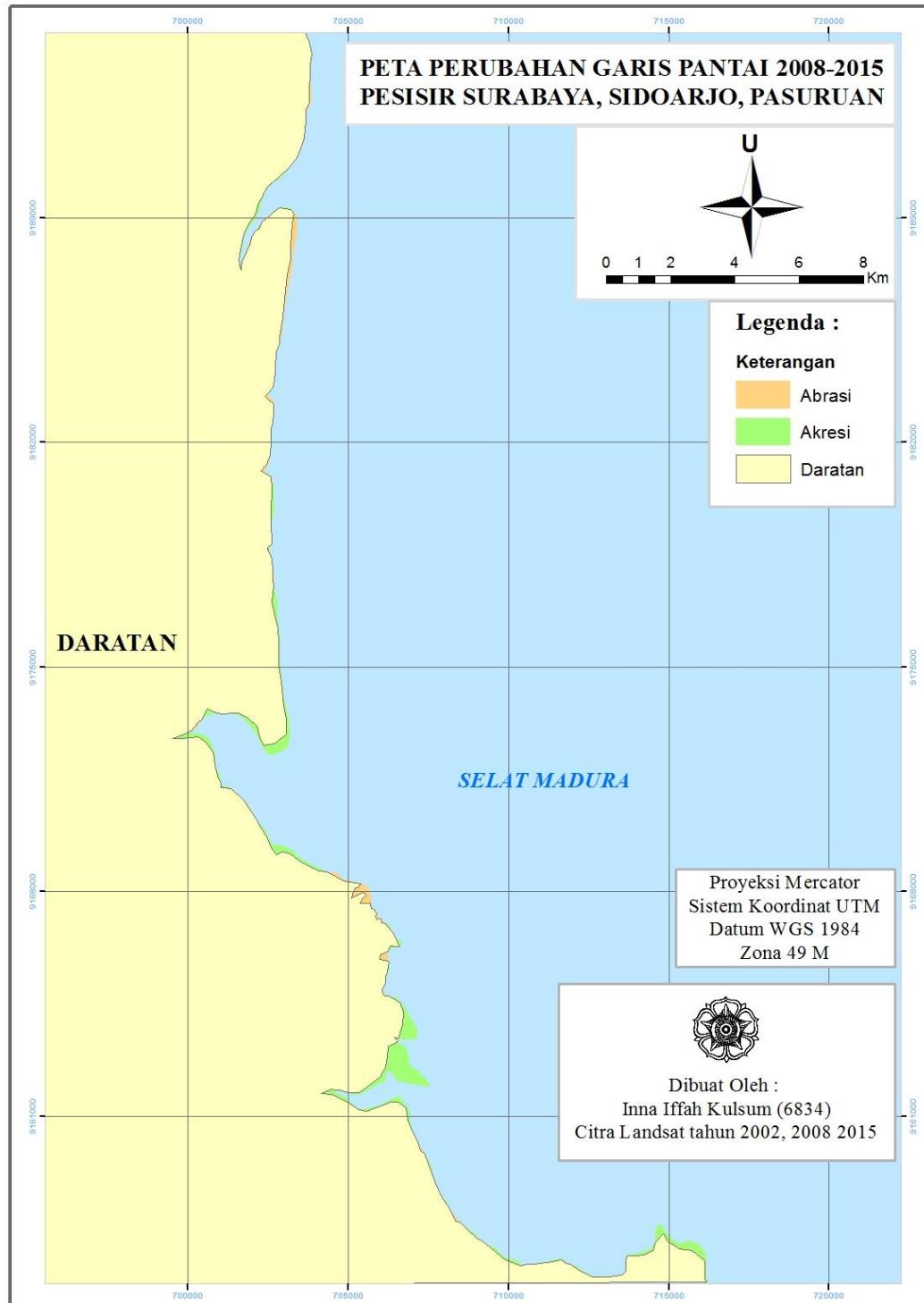
### Lampiran 1. Peta Garis Pantai 2002, 2008, 2015



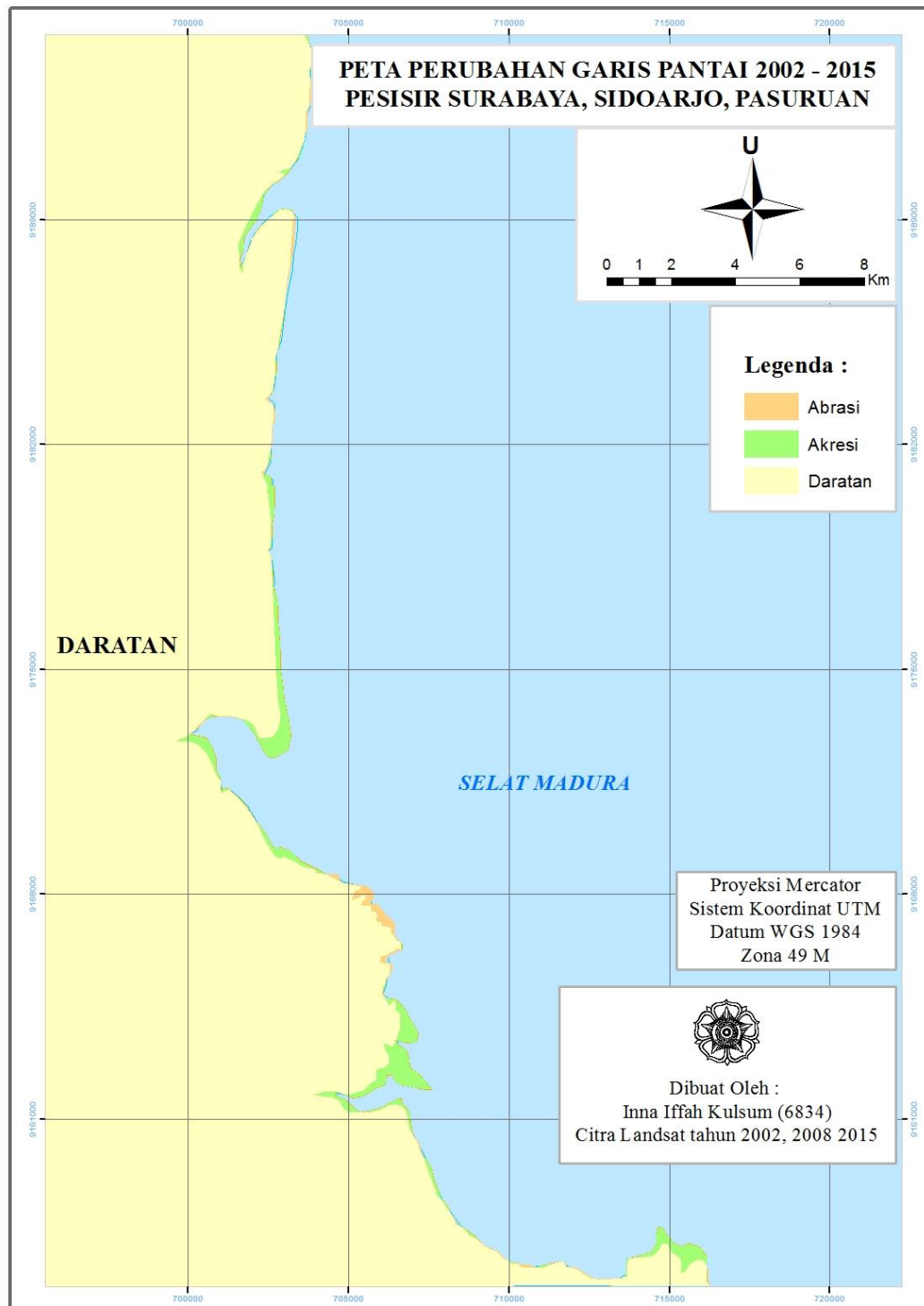
### Lampiran 2. Peta Perubahan Garis Pantai Tahun 2002-2008



**Lampiran 3.** Peta Perubahan Garis Pantai Tahun 2008-2015



**Lampiran 4.** Peta Perubahan Garis Pantai Tahun 2002-2015



Lampiran 5. Gambar



Kepuhan, 703583, 9192946



Kepuhan, 703586, 9192800



Pokuwon 702602, 9175811



Pokuwon 702602, 9175811



704300, 9168180



704391, 9168196



UNIVERSITAS  
GADJAH MADA

**APLIKASI PENGINDERAAN JAUH DAN SISTEM INFORMASI GEOGRAFIS UNTUK MONITORING  
PERUBAHAN GARIS PANTAI DI  
SEBAGIAN PESISIR KABUPATEN PASURUAN, KABUPATEN SIDOARJO DAN KOTA SURABAYA**

**JUDUL**  
INNA IFFAH KULSUM, Dr. Nurul Khakhim M.si

Universitas Gadjah Mada, 2018 | Diunduh dari <http://etd.repository.ugm.ac.id/>



707391,9159022



Pakuwon



707300, 9159180



707275, 9159137



707392, 9159253



UNIVERSITAS  
GADJAH MADA

**APLIKASI PENGINDERAAN JAUH DAN SISTEM INFORMASI GEOGRAFIS UNTUK MONITORING  
PERUBAHAN GARIS PANTAI DI  
SEBAGIAN PESISIR KABUPATEN PASURUAN, KABUPATEN SIDOARJO DAN KOTA SURABAYA**

**JUDUL**  
INNA IFFAH KULSUM, Dr. Nurul Khakhim M.si

Universitas Gadjah Mada, 2018 | Diunduh dari <http://etd.repository.ugm.ac.id/>



UNIVERSITAS  
GADJAH MADA

**APLIKASI PENGINDERAAN JAUH DAN SISTEM INFORMASI GEOGRAFIS UNTUK MONITORING  
PERUBAHAN GARIS PANTAI DI  
SEBAGIAN PESISIR KABUPATEN PASURUAN, KABUPATEN SIDOARJO DAN KOTA SURABAYA**

**JUDUL**  
INNA IFFAH KULSUM, Dr. Nurul Khakhim M.si

Universitas Gadjah Mada, 2018 | Diunduh dari <http://etd.repository.ugm.ac.id/>