


**KAITAN PENURUNAN MUKA TANAH DARI CITRA
SENTINEL 1A DAN MUKA AIR TANAH DI KOTA SEMARANG
TAHUN 2016-2017**

SKRIPSI




Oleh :

YOANNA ANITA CHRISTY
NIM : 14 / 364066 / TK / 41871

**PROGRAM STUDI SARJANA TEKNIK GEODESI
DEPARTEMEN TEKNIK GEODESI
FAKULTAS TEKNIK
UNIVERSITAS GADJAH MADA
YOGYAKARTA
2018**

**THE RELATIONSHIP BETWEEN LAND SUBSIDENCE FROM
SENTINEL 1A AND GROUND WATER DEPLETION IN
SEMARANG CITY DURING 2016-2017**

FINAL PROJECT



By :


YOANNA ANITA CHRISTY
NIM : 14 / 364066 / TK / 41871

**UNDERGRADUATE STUDY PROGRAM OF GEODETIC ENGINEERING
DEPARTMENT OF GEODETIC ENGINEERING
FACULTY OF ENGINEERING
UNIVERSITAS GADJAH MADA
YOGYAKARTA
2018**

**KAITAN PENURUNAN MUKA TANAH DARI CITRA
SENTINEL 1A DAN MUKA AIR TANAH DI KOTA SEMARANG
TAHUN 2016-2017**

SKRIPSI

**untuk memenuhi salah satu persyaratan dalam
mencapai derajat Sarjana Teknik
Program Studi Teknik Geodesi**



Diajukan oleh :

YOANNA ANITA CHRISTY
NIM : 14 / 364066 / TK / 41871

kepada :


**PROGRAM STUDI SARJANA TEKNIK GEODESI
DEPARTEMEN TEKNIK GEODESI
FAKULTAS TEKNIK
UNIVERSITAS GADJAH MADA
YOGYAKARTA**

2018

**THE RELATIONSHIP BETWEEN LAND SUBSIDENCE FROM
SENTINEL 1A AND GROUND WATER DEPLETION IN
SEMARANG CITY DURING 2016-2017**

FINAL PROJECT

submitted as a partial fulfillment of the requirements for obtaining
the degree of Bachelor of Engineering in
Study Program of Geodetic Engineering



By :

YOANNA ANITA CHRISTY
NIM : 14 / 364066 / TK / 41871

To :

**UNDERGRADUATE STUDY PROGRAM OF GEODETIC ENGINEERING
DEPARTMENT OF GEODETIC ENGINEERING
FACULTY OF ENGINEERING
UNIVERSITAS GADJAH MADA
YOGYAKARTA**

2018