


**KOREKSI AWAN *CIRRUS* CITRA SATELIT LANDSAT 8
MENGUNAKAN *CIRRUS BAND***

SKRIPSI




RATNA PRASTYANI
NIM : 14 / 364073 / TK / 41877

**PROGRAM STUDI SARJANA TEKNIK GEODESI
DEPARTEMEN TEKNIK GEODESI
FAKULTAS TEKNIK
UNIVERSITAS GADJAH MADA
YOGYAKARTA
2018**

CORRECTION OF CIRRUS CLOUDS IN LANDSAT 8 IMAGES USING CIRRUS BAND

FINAL PROJECT



RATNA PRASTYANI
NIM : 14 / 364073 / TK / 41877


**STUDY PROGRAM OF GEODETIC ENGINEERING
DEPARTMENT OF GEODETIC ENGINEERING
FACULTY OF ENGINEERING
UNIVERSITAS GADJAH MADA
YOGYAKARTA**

2018

**KOREKSI AWAN *CIRRUS* CITRA SATELIT LANDSAT 8
MENGUNAKAN *CIRRUS BAND***

SKRIPSI

**Untuk memenuhi salah satu persyaratan dalam
mencapai derajat Sarjana Teknik
Program Studi Teknik Geodesi**



Diajukan oleh

RATNA PRASTYANI
NIM : 14 / 364073 / TK / 41877


Kepada

**PROGRAM STUDI SARJANA TEKNIK GEODESI
DEPARTEMEN TEKNIK GEODESI
FAKULTAS TEKNIK
UNIVERSITAS GADJAH MADA
YOGYAKARTA
2018**

CORRECTION OF CIRRUS CLOUDS IN LANDSAT 8 IMAGES USING CIRRUS BAND

FINAL PROJECT

**submitted as a partial fulfillment of the requirements for obtaining the
degree of Bachelor of Engineering in Study Program of Geodetic Engineering**



By

RATNA PRASTYANI
NIM : 14 / 364073 / TK / 41877

To

**STUDY PROGRAM OF GEODETIC ENGINEERING
DEPARTMENT OF GEODETIC ENGINEERING
FACULTY OF ENGINEERING
UNIVERSITAS GADJAH MADA
YOGYAKARTA
2018**