

**PEMBUATAN *GEODATABASE* PENUNJANG KEGIATAN ANALISIS
KESESUAIAN BATAS ANTARA BATANG TUBUH PERMENDAGRI
TENTANG BATAS DAERAH DENGAN PETA LAMPIRANNYA**

SKRIPSI



Oleh:


ADHIANA MULAWARMAN

NIM: 12/330246/TK/39428

**PROGRAM STUDI SARJANA TEKNIK GEODESI
DEPARTEMEN TEKNIK GEODESI
FAKULTAS TEKNIK
UNIVERSITAS GADJAH MADA
YOGYAKARTA
2018**

**THE MAKING OF GEODATABASE AS A SUPPORT FOR ANALYSIS
AND CLASSIFICATION ON THE BORDERLINES SIMILARITIES
BETWEEN THE BORDERLINES FROM ARTICLES OF
PERMENDAGRI ABOUT INTER-COUNTY BORDER
AND PERMENDAGRI ATTACHMENT MAP**

FINAL PROJECT



By:


ADHIANA MULAWARMAN
NIM: 12/330246/TK/39428

**UNDERGRADUATE STUDY PROGRAM OF GEODETIC ENGINEERING
DEPARTEMEN OF GEODETIC ENGINEERING
FACULTY OF ENGINEERING
UNIVERSITAS GADJAH MADA
YOGYAKARTA
2018**

**PEMBUATAN *GEODATABASE* PENUNJANG KEGIATAN ANALISIS
KESESUAIAN BATAS ANTARA BATANG TUBUH PERMENDAGRI
TENTANG BATAS DAERAH DENGAN PETA LAMPIRANNYA**

SKRIPSI

untuk memenuhi salah satu persyaratan dalam
mencapai derajat Sarjana Teknik Program Studi Sarjana Teknik Geodesi



Diajukan Oleh:

ADHIANA MULAWARMAN

NIM: 12/330246/TK/39428


Kepada

**PROGRAM STUDI SARJANA TEKNIK GEODESI
DEPARTEMEN TEKNIK GEODESI
FAKULTAS TEKNIK
UNIVERSITAS GADJAH MADA
YOGYAKARTA
2018**

**THE MAKING OF GEODATABASE AS A SUPPORT FOR ANALYSIS
AND CLASSIFICATION ON THE BORDERLINES SIMILARITIES
BETWEEN THE BORDERLINES FROM ARTICLES OF
PERMENDAGRI ABOUT INTER-COUNTY BORDER
AND PERMENDAGRI ATTACHMENT MAP**

FINAL PROJECT

submitted as a partial fulfillment of the requirements for obtaining
degree of Bachelor of Engineering in the Study Program of Geodetic Engineering



By:

ADHIANA MULAWARMAN

NIM: 12/330246/TK/39428

To

**UNDERGRADUATE STUDY PROGRAM OF GEODETIC ENGINEERING
DEPARTEMENT OF GEODETIC ENGINEERING
FACULTY OF ENGINEERING
UNIVERSITAS GADJAH MADA
YOGYAKARTA
2018**