

**ANALISIS DEFORMASI KAWASAN SESAR SEMANGKO SEGMENT ACEH
BERBASIS POSISI-POSISI CORS HASIL PENENTUAN METODE *PRECISE
POINT POSITIONING WITH AMBIGUITY RESOLUTION (PRIDE PPP AR)***

SKRIPSI



Diajukan oleh:

PUTRI AINUL HAMDI

NIM: 21/473962/TK/52264

PROGRAM STUDI SARJANA TEKNIK GEODESI

DEPARTEMEN TEKNIK GEODESI


FAKULTAS TEKNIK

UNIVERSITAS GADJAH MADA

2025

**DEFORMATION ANALYSIS OF THE SEMANGKO FAULT ACEH SEGMENT
BASED ON CORS POSITIONS USING THE PRECISE POINT POSITIONING
WITH AMBIGUITY RESOLUTION (PRIDE PPP AR) METHOD**

FINAL PROJECT



Created By:

PUTRI AINUL HAMDI


21/473962/TK/52264

**UNDERGRADUATE STUDY PROGRAM OF GEODETIC ENGINEERING
DEPARTMENT OF GEODETIC ENGINEERING
FACULTY OF ENGINEERING
UNIVERSITAS GADJAH MADA
2025**

**ANALISIS DEFORMASI KAWASAN SESAR SEMANGKO SEGMENT ACEH
BERBASIS POSISI-POSISI CORS HASIL PENENTUAN METODE *PRECISE
POINT POSITIONING WITH AMBIGUITY RESOLUTION (PRIDE PPP AR)***

SKRIPSI

**Untuk memenuhi salah satu persyaratan dalam mencapai derajat
Sarjana Teknik Program Studi Teknik Geodesi**



Diajukan oleh:

PUTRI AINUL HAMDI

NIM: 21/473962/TK/52264

Kepada:

PROGRAM STUDI SARJANA TEKNIK GEODESI

DEPARTEMEN TEKNIK GEODESI

FAKULTAS TEKNIK


UNIVERSITAS GADJAH MADA

2025

**DEFORMATION ANALYSIS OF THE SEMANGKO FAULT ACEH SEGMENT
BASED ON CORS POSITIONS USING THE PRECISE POINT POSITIONING
WITH AMBIGUITY RESOLUTION (PRIDE PPP AR) METHOD**

FINAL PROJECT

**Submitted as a partial fulfilment of the requirements for obtaining the degree
of Bachelor of Engineering in Geodetic Engineering Study Program**



Created By:

PUTRI AINUL HAMDI

21/473962/TK/52264

Submitted to:

UNDERGRADUATE STUDY PROGRAM OF GEODETIC ENGINEERING

DEPARTMENT OF GEODETIC ENGINEERING

FACULTY OF ENGINEERING

UNIVERSITAS GADJAH MADA

2025

SKRIPSI

ANALISIS DEFORMASI KAWASAN SESAR SEMANGKO SEGMENT ACEH BERBASIS POSISI-POSISI CORS HASIL PENENTUAN METODE *PRECISE POINT POSITIONING WITH AMBIGUITY RESOLUTION* (PRIDE PPP AR)

Dipersiapkan dan disusun oleh:

PUTRI AINUL HAMDI

NIM: 21/473962/TK/52264

Telah dipertahankan di depan Dewan Penguji

Pada tanggal 11 Juli 2025

Susunan Dewan Penguji:

Ketua/Pembimbing



Prof. Ir. Nurrohmat Widjajanti, M.T.,

Ph.D., IPU, ASEAN Eng, APEC Eng.

NIP. 196910211994032003

Anggota I



Dr. Ir. Bilal Ma'ruf, S.T., M.T.

NIP. 197109171997021001

Anggota II



Dr. Ir. Dwi Lestari, S.T., M.E., IPM.

NIP. 197508301999032002

Skrripsi ini telah diterima sebagai salah satu persyaratan untuk mencapai derajat

Sarjana Teknik Program Studi Teknik Geodesi

Tanggal ~~30~~ ¹¹ JULI 2025

Ketua Program Studi Sarjana Teknik Geodesi

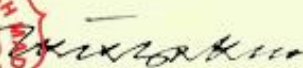


Ir. Heri Sutanta, S.T., M.Sc., Ph.D.

NIP. 197605232002121002

Menyetujui,

Ketua Departemen Teknik Geodesi



Prof. Ir. Trias Aditya K.M., S.T., M.Sc., Ph.D., IPU., ASEAN Eng.

NIP. 197504222002121002