


**ANALISIS STABILITAS TITIK *CONTINUOUS OPERATING*
REFERENCE STATION (CORS) DI GEDUNG BLUE BIRD LANTAI 13
JAKARTA SELATAN**

SKRIPSI



Diajukan oleh:

M Adikka Bagus M

NIM : 20/463320/TK/51312

PROGRAM STUDI SARJANA TEKNIK GEODESI

DEPARTEMEN TEKNIK GEODESI

FAKULTAS TEKNIK


UNIVERSITAS GADJAH MADA

YOGYAKARTA

2024

ANALYSIS OF CONTINUOUS OPERATING REFERENCE STATION (CORS) POINT STABILITY IN THE BLUE BIRD BUILDING FLOOR 13, SOUTH JAKARTA

FINAL PROJECT



Created by:

M Adikka Bagus M

NIM : 20/463320/TK/51312

UNDERGRADUATE STUDY PROGRAM OF GEODETIC ENGINEERING

DEPARTMENT OF GEODETIC ENGINEERING

FACULTY OF ENGINEERING

GADJAH MADA UNIVERSITY


YOGYAKARTA

2024

**ANALISIS STABILITAS TITIK *CONTINUOUS OPERATING*
REFERENCE STATION (CORS) DI GEDUNG BLUE BIRD LANTAI 13
JAKARTA SELATAN**

SKRIPSI

**Untuk memenuhi salah satu persyaratan dalam mencapai derajat Sarjana Teknik
Program Studi Teknik Geodesi**



Diajukan oleh:

M Adikka Bagus M

NIM : 20/463320/TK/51312

Kepada:

PROGRAM STUDI SARJANA TEKNIK GEODESI

DEPARTEMEN TEKNIK GEODESI

FAKULTAS TEKNIK

UNIVERSITAS GADJAH MADA


YOGYAKARTA

2024

ANALYSIS OF CONTINUOUS OPERATING REFERENCE STATION (CORS) POINT STABILITY IN THE BLUE BIRD BUILDING FLOOR 13, SOUTH JAKARTA

FINAL PROJECT

**Submitted as a partial fulfilment of the requirements for obtaining Bachelor Degree
of Engineering in Geodetic Study Program**



Created by:

M Adikka Bagus M

NIM : 20/463320/TK/51312

Submitted to:

UNDERGRADUATE STUDY PROGRAM OF GEODETIC ENGINEERING

DEPARTMENT OF GEODETIC ENGINEERING

FACULTY OF ENGINEERING

GADJAH MADA UNIVERSITY

YOGYAKARTA

2024

HALAMAN PENGESAHAN

SKRIPSI

ANALISIS STABILITAS TITIK *CONTINUOUS OPERATING REFERENCE* *STATION* (CORS) DI GEDUNG BLUE BIRD LANTAI 13 JAKARTA SELATAN

Dipersiapkan dan disusun oleh:

M Adikka Bagus M
20/463320/TK/51312

telah dipertahankan di depan Dewan Penguji
pada tanggal 22 Juli 2024

Ketua/Pembimbing



Ir. Nurrohmat Widjajanti, M.T., Ph.D., IPU., ASEAN Eng.
NIP. 196910211994032003

Anggota 1



Dr. Ir. Yulaikhah, S.T., M.T., IPU.
NIP. 197107091997022001

Anggota 2



Dedi Atunggal S.P., S.T., M.Sc.
NIP. 197912142005011003

Skripsi ini telah diterima sebagai salah persyaratan untuk mencapai
derajat Sarjana Teknik pada Program Studi Teknik Geodesi
Tanggal 22 Juli 2024


Ketua Program Studi Sarjana Teknik Geodesi



Heri Sutanta, S.T., M.Sc., Ph.D.
NIP. 197605232002121002

Mengetahui Ketua Departemen Teknik Geodesi




Prof. Ir. Trias Aditya Kurniawan M, S.T., M.Sc., Ph.D., IPU.
NIP. 197504222002121002