


**ANALISIS PENERAPAN METODE OBIA PADA CITRA SATELIT  
RESOLUSI TINGGI DI AREA YOGYAKARTA INTERNATIONAL  
AIRPORT TAHUN 2016 DAN 2021**

**SKRIPSI**



Oleh:

**YANA OKTAVIANA**


**NIM: 19/439658/TK/48388**

**PROGRAM STUDI SARJANA TEKNIK GEODESI  
DEPARTEMEN TEKNIK GEODESI  
FAKULTAS TEKNIK  
UNIVERSITAS GADJAH MADA  
YOGYAKARTA**

**2023**

**ANALYSIS OF APPLICATION OF THE OBIA METHOD TO HIGH  
RESOLUTION IMAGERY SATELLITE AT THE YOGYAKARTA  
INTERNATIONAL AIRPORT AREA IN 2016 AND 2021**

**FINAL PROJECT**



By:

**YANA OKTAVIANA**

**NIM: 19/439658/TK/48388**

**GEODETIC ENGINEERING UNDERGRADUATE STUDY PROGRAM**

**DEPARTMENT OF GEODETIC ENGINEERING**

**FACULTY OF ENGINEERING**

**UNIVERSITAS GADJAH MADA**


**YOGYAKARTA**

**2023**

**ANALISIS PENERAPAN METODE OBIA PADA CITRA SATELIT  
RESOLUSI TINGGI DI AREA YOGYAKARTA INTERNATIONAL  
AIRPORT TAHUN 2016 DAN 2021**

**SKRIPSI**

Untuk memenuhi salah satu persyaratan dalam mencapai derajat Sarjana Teknik Geodesi  
Program Studi Teknik Geodesi



Oleh:

**YANA OKTAVIANA**

**NIM: 19/439658/TK/48388**


**PROGRAM STUDI SARJANA TEKNIK GEODESI  
DEPARTEMEN TEKNIK GEODESI  
FAKULTAS TEKNIK  
UNIVERSITAS GADJAH MADA  
YOGYAKARTA**

**2023**

**ANALYSIS OF APPLICATION OF THE OBIA METHOD TO HIGH  
RESOLUTION IMAGERY SATELLITE AT THE YOGYAKARTA  
INTERNATIONAL AIRPORT AREA IN 2016 AND 2021**

**FINAL PROJECT**

Submitted as a partial fulfillment of the requirements for obtaining the degree of  
Bachelor of Engineering in the Study Program of Geodetic Engineering



By:

**YANA OKTAVIANA**

**NIM: 19/439658/TK/48388**

**GEODETIC ENGINEERING UNDERGRADUATE STUDY PROGRAM**

**DEPARTMENT OF GEODETIC ENGINEERING**

**FACULTY OF ENGINEERING**

**UNIVERSITAS GADJAH MADA**

**YOGYAKARTA**

**2023**

**SKRIPSI**  
**ANALISIS PENERAPAN METODE OBIA PADA CITRA SATELIT RESOLUSI**  
**TINGGI DI AREA YOGYAKARTA INTERNATIONAL AIRPORT TAHUN 2016**  
**DAN 2021**

Dipersiapkan dan disusun oleh:

**YANA OKTAVIANA**

**NIM: 19/439658/TK/48388**

**Telah dipertahankan di depan Dewan Penguji**  
**pada tanggal 14 Juli 2023**


**Susunan Dewan Penguji**

**Ketua Pembimbing**



**Ir. Abdul Basith, S.T., M.Si., Ph.D.**  
**NIP. 197112271998031003**


**Anggota I**



14/8/2023

**Dr. Ir. Harintaka, S.T., M.T., IPU., ASEAN Eng.**  
**NIP. 197102041997021001**

**Anggota II**



**Ir. Rochmad Murvamto, M.Eng.Sc.**  
**NIP: 196601111991031001**

**Skripsi ini telah diterima sebagai salah satu persyaratan untuk mencapai derajat**  
**Sarjana Teknik Program Studi Teknik Geodesi**  
**Tanggal.....**

**Ketua Program Studi Sarjana Teknik Geodesi**



**Heri Sutanta, S.T., M.Sc., Ph.D.**  
**NIP. 197605232002121002**

**Menyetujui,**  
**Ketua Departemen Teknik Geodesi**



**Prof. Ir. Trias Aditya Kurniawan Muhammad, S.T., M.Sc., Ph.D., IPU.**  
**NIP. 197504222002121002**