


**ANALISIS ASPEK GEOSPASIAL DALAM PROSES
IDENTIFIKASI KABUPATEN/KOTA YANG BERCIRIKAN
KEPULAUAN DI INDONESIA**

TESIS




**Debi Nadia Putri
19/449590/PTK/12849**

**PROGRAM STUDI MAGISTER TEKNIK GEOMATIKA
DEPARTEMEN TEKNIK GEODESI
FAKULTAS TEKNIK
UNIVERSITAS GADJAH MADA
YOGYAKARTA
2022**

**ANALISIS ASPEK GEOSPASIAL DALAM PROSES
IDENTIFIKASI KABUPATEN/KOTA YANG BERCIRIKAN
KEPULAUAN DI INDONESIA**

TESIS




**Debi Nadia Putri
19/449590/PTK/12849**

**PROGRAM STUDI MAGISTER TEKNIK GEOMATIKA
DEPARTEMEN TEKNIK GEODESI
FAKULTAS TEKNIK
UNIVERSITAS GADJAH MADA
YOGYAKARTA
2022**

**ANALYSIS OF GEOSPATIAL ASPECTS IN THE PROCESS OF
IDENTIFYING REGENCIES/CITIES CHARACTERIZED AS
ARCHIPELAGIC IN INDONESIA**

POSTGRADUATE THESIS



**Debi Nadia Putri
19/449590/PTK/12849**


**MASTER STUDY PROGRAM OF GEOMATIC ENGINEERING
DEPARTEMENT OF GEOMATIC ENGINEERING
FACULTY OF ENGINEERING
GADJAH MADA UNIVERSITY
YOGYAKARTA
2022**

**ANALISIS ASPEK GEOSPASIAL DALAM PROSES
IDENTIFIKASI KABUPATEN/KOTA YANG BERCIRIKAN
KEPULAUAN DI INDONESIA**

TESIS

Untuk Memenuhi Sebagai Persyaratan
Mencapai Derajat Magister

Program Studi Teknik Geomatika
Kelompok Bidang Ilmu Teknik



Disusun oleh:

**Debi Nadia Putri
19/449590/PTK/12849**


Kepada:

**PROGRAM STUDI MAGISTER TEKNIK GEOMATIKA
DEPARTEMEN TEKNIK GEODESI
FAKULTAS TEKNIK
UNIVERSITAS GADJAH MADA
YOGYAKARTA
2022**

**ANALYSIS OF GEOSPATIAL ASPECTS IN THE PROCESS OF
IDENTIFYING REGENCIES/CITIES CHARACTERIZED AS
ARCHIPELAGIC IN INDONESIA**

POSTGRADUATE THESIS

Submitted as a partial fulfillment of the requirements for obtaining the degree of
Magister of Engineering in Geomatics Engineering Study Program



By:

**Debi Nadia Putri
19/449590/PTK/12849**

To:

**MASTER STUDY PROGRAM OF GEOMATIC ENGINEERING
DEPARTEMENT OF GEOMATIC ENGINEERING
FACULTY OF ENGINEERING
GADJAH MADA UNIVERSITY
YOGYAKARTA
2022**