


**PEMETAAN PERUBAHAN PENGGUNAAN LAHAN DAN
KESESUAIANNYA TERHADAP RTRW
DI KAWASAN PERKOTAAN KUDUS TAHUN 2013 DAN 2019**

SKRIPSI



Oleh:

AJIPUTRA ARISYAH PRAYOGA


NIM : 17/415134/TK/46423

**PROGRAM STUDI SARJANA TEKNIK GEODESI
DEPARTEMEN TEKNIK GEODESI
FAKULTAS TEKNIK
UNIVERSITAS GADJAH MADA
YOGYAKARTA**

2022

**MAPPING OF LAND USE CHANGE AND SUITABILITY TO THE RTRW
OF KUDUS URBAN AREA IN 2013 AND 2019**

FINAL PROJECT



By:

AJIPUTRA ARISYAH PRAYOGA

NIM : 17/415134/TK/46423


**UNDERGRADUATE STUDY PROGRAM OF GEODETIC ENGINEERING
DEPARTMENT OF GEODETIC ENGINEERING
FACULTY OF ENGINEERING
UNIVERSITAS GADJAH MADA
YOGYAKARTA**

2022

**PEMETAAN PERUBAHAN PENGGUNAAN LAHAN DAN
KESESUAIANNYA TERHADAP RTRW
DI KAWASAN PERKOTAAN KUDUS TAHUN 2013 DAN 2019**

SKRIPSI

**Untuk memenuhi salah satu persyaratan dalam mencapai derajat Sarjana
Teknik Program Studi Sarjana Teknik Geodesi**



Oleh:

AJIPUTRA ARISYAH PRAYOGA

NIM : 17/415134/TK/46423


**PROGRAM STUDI SARJANA TEKNIK GEODESI
DEPARTEMEN TEKNIK GEODESI
FAKULTAS TEKNIK
UNIVERSITAS GADJAH MADA
YOGYAKARTA**

2022

**MAPPING OF LAND USE CHANGE AND SUITABILITY TO THE RTRW
OF KUDUS URBAN AREA IN 2013 AND 2019**

FINAL PROJECT

**Submitted as a partial fulfillment of the requirements for obtaining the degree
of Bachelor of Engineering in Geodetic Engineering Study Program**



By:

AJIPUTRA ARISYAH PRAYOGA

NIM : 17/415134/TK/46423

**UNDERGRADUATE STUDY PROGRAM OF GEODETIC ENGINEERING
DEPARTMENT OF GEODETIC ENGINEERING
FACULTY OF ENGINEERING
UNIVERSITAS GADJAH MADA
YOGYAKARTA**

2022