


**PEMBUATAN APLIKASI SISTEM PERINGATAN DAERAH RAWAN
KECELAKAAN BERBASIS ANDROID DI DAERAH ISTIMEWA
YOGYAKARTA**

SKRIPSI



Oleh:

YENI IKAWATI


NIM : 17/410228/TK/45585

**PROGRAM STUDI SARJANA TEKNIK GEODESI
DEPARTEMEN TEKNIK GEODESI
FAKULTAS TEKNIK
UNIVERSITAS GADJAH MADA
YOGYAKARTA**

2022

**DEVELOPMENT OF ANDROID BASED APPLICATION OF BLACKSPOT
AREA WARNING SYSTEM IN YOGYAKARTA SPECIAL REGION**

FINAL PROJECT



By:

YENI IKAWATI

NIM : 17/410228/TK/45585

UNDERGRADUATE STUDY PROGRAM OF GEODETIC ENGINEERING

DEPARTMENT OF GEODETIC ENGINEERING

FACULTY OF ENGINEERING

UNIVERSITAS GADJAH MADA


YOGYAKARTA

2022

**PEMBUATAN APLIKASI SISTEM PERINGATAN DAERAH RAWAN
KECELAKAAN BERBASIS ANDROID DI DAERAH ISTIMEWA
YOGYAKARTA**

SKRIPSI

**Untuk memenuhi salah satu persyaratan dalam mencapai derajat Sarjana Teknik
Program Studi Teknik Geodesi dan Geomatika**



Oleh:

YENI IKAWATI

NIM : 17/410228/TK/45585


**PROGRAM STUDI SARJANA TEKNIK GEODESI
DEPARTEMEN TEKNIK GEODESI
FAKULTAS TEKNIK
UNIVERSITAS GADJAH MADA
YOGYAKARTA**

2022

**DEVELOPMENT OF ANDROID BASED APPLICATION OF BLACKSPOT
AREA WARNING SYSTEM IN YOGYAKARTA SPECIAL REGION**

FINAL PROJECT

**Submitted as a partial fulfillment of the requirement for obtaining the degree of
Bachelor of Engineering in Geodesy and Geomatics Engineering Study Program**



By:

YENI IKAWATI

NIM : 17/410228/TK/45585

UNDERGRADUATE STUDY PROGRAM OF GEODETIC ENGINEERING

DEPARTMENT OF GEODETIC ENGINEERING

FACULTY OF ENGINEERING

UNIVERSITAS GADJAH MADA

YOGYAKARTA

2022