


**DELIMITASI LANDAS KONTINEN EKSTENSI
ANTARA INDONESIA DAN MIKRONESIA
MENGUNAKAN METODE PENDEKATAN TIGA
TAHAP**

SKRIPSI



Oleh:


SAFIRA NAOMI SUGIANTO

NIM : 16/400015/TK/45029

**PROGRAM STUDI SARJANA TEKNIK GEODESI
DEPARTEMEN TEKNIK GEODESI
FAKULTAS TEKNIK
UNIVERSITAS GADJAH MADA
YOGYAKARTA
2020**

EXTENDED CONTINENTAL SHELF DELIMITATION BETWEEN INDONESIA AND MICRONESIA USING THE METHOD OF THREE STAGES APPROACH

FINAL PROJECT



By:

SAFIRA NAOMI SUGIANTO


NIM : 16/400015/TK/45029

**UNDERGRADUATE STUDY PROGRAM OF GEODETIC ENGINEERING
DEPARTMENT OF GEODETIC ENGINEERING
FACULTY OF ENGINEERING
UNIVERSITAS GADJAH MADA
YOGYAKARTA
2020**

**DELIMITASI LANDAS KONTINEN EKSTENSI
ANTARA INDONESIA DAN MIKRONESIA
MENGUNAKAN METODE PENDEKATAN TIGA
TAHAP**

SKRIPSI

**Untuk memenuhi salah satu persyaratan dalam mencapai derajat Sarjana Teknik
Program Studi Sarjana Teknik Geodesi**



Oleh:

SAFIRA NAOMI SUGIANTO

NIM : 16/400015/TK/45029

Kepada

PROGRAM STUDI SARJANA TEKNIK GEODESI

DEPARTEMEN TEKNIK GEODESI

FAKULTAS TEKNIK

UNIVERSITAS GADJAH MADA


YOGYAKARTA

2020

EXTENDED CONTINENTAL SHELF DELIMITATION BETWEEN INDONESIA AND MICRONESIA USING THE METHOD OF THREE STAGES APPROACH

FINAL PROJECT

**Submitted as a partial fulfillment of the requirements for the degree of Bachelor of
Engineering in Geodetic Engineering Program**



By:

SAFIRA NAOMI SUGIANTO

NIM : 16/400015/TK/45029

**Submitted to the
UNDERGRADUATE STUDY PROGRAM OF GEODETIC ENGINEERING
DEPARTMENT OF GEODETIC ENGINEERING
FACULTY OF ENGINEERING
UNIVERSITAS GADJAH MADA
YOGYAKARTA**

2020